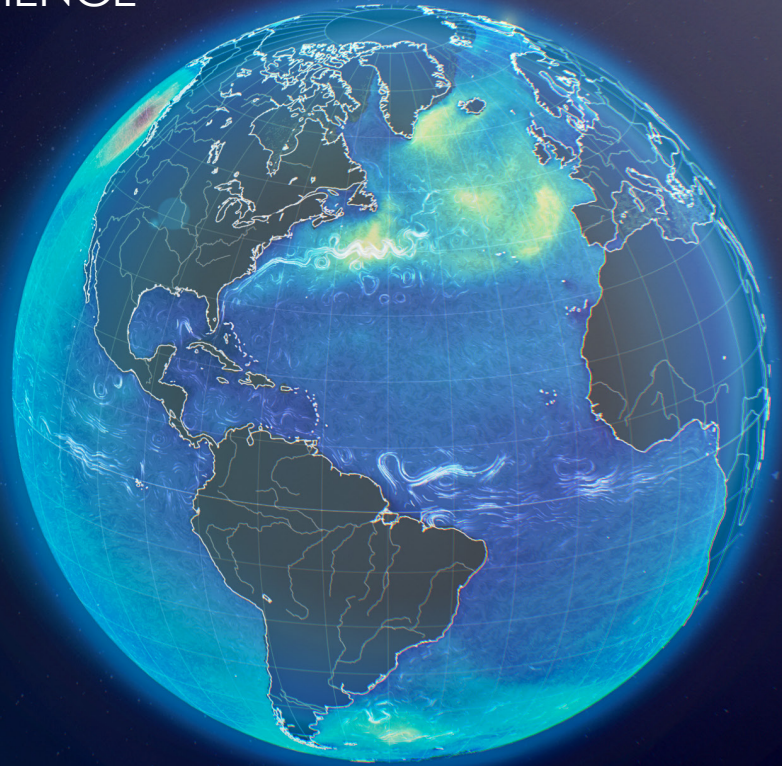


CLIMATOLOGICAL ISOLATION AND ATTRACTION MODEL (CIAM)

OIL SPILL PREVENTION AND PARTICLE TRACKING
USING ADVANCED DATA SCIENCE



NETL

NATIONAL ENERGY TECHNOLOGY LABORATORY

BACKGROUND/INTRODUCTION

The U.S. Department of Energy's (DOE) National Energy Technology Laboratory (NETL) engages in basic and applied research to support DOE's objective to produce science-based evaluations of engineered and natural systems to ensure sustainable, environmentally responsible access to domestic energy resources. As stewards of our nation's precious natural resources, and as members of the global community, we are working diligently to help prevent future hydrocarbon spills and mishaps.

Lagrangian transport is a difficult oceanographic problem for which solutions are frequently needed, including for oil-spill simulations using NETL's blowout and spill model BLOSOM, among other applications. Sensitivity to initial conditions or to the precision of the velocity field require more attention to detail than what researchers are usually able to afford. Ensemble modeling, extensive calibrating, repeated re-initialization and stochastic methods are commonly used in an attempt to compensate for the problems inherent to trajectory computations.

PROJECT GOAL

In search of a broader picture, the goal of this project is to find persistent structures that organize trajectories in the ocean. If found, these persistent structures would provide a broad, general outlook for how contaminants or other tracers are likely to disperse due to the ocean's surface circulation. Finding regions in the ocean that are more likely to be impacted is essential to DOE's mission of oil-spill prevention and response.

PROJECT OBJECTIVES

- The objectives of this project include:
- Find recurrent or persistent transport patterns in the ocean
- Find the strength with which these recurrent transport patterns influence nearby water parcels
- Find regions that persistently attract nearby water parcels
- Additionally, find regions that are isolated or stagnant, and are therefore unlikely to be impacted if an oil spill initiated outside of such a region

PROJECT DESCRIPTION

A long record of surface currents in the Gulf of Mexico (GoM) from a data-assimilative simulation was analyzed using tools from the theory of nonlinear dynamical systems. These tools enable objective (i.e. observer-independent) identification of key material lines that organize Lagrangian transport, often referred to as Lagrangian coherent structures (LCSs). Researchers found an objective way to compute climatological LCSs that strongly constrain the circulation in the Gulf of Mexico. The method has been successfully applied by research institutions around the world, including Brazil, Mexico, the United Kingdom, Spain, India and Saudi Arabia

NETL CAPABILITIES

NETL has created an integrated data and modeling system to support DOE's objective to produce science-based evaluations of engineered and natural systems to ensure sustainable, environmentally responsible access to domestic resources, and help prevent future hydrocarbon spills.

The Blowout and Spill Occurrence Model (BLOSOM) is an integrated system designed to simulate offshore oil spills resulting from deepwater (>500 feet) and ultra-deepwater (>5,000 feet) well blowouts. BLOSOM assists with risk assessment and can help to prevent future hydrocarbon spills. In addition, BLOSOM serves as a comprehensive tool for response planning.

To analyze broad risks associated with various forms of energy production and exploration, NETL developed the Cumulative Spatial Impact Layer (CSIL) tool. Utilizing a spatiotemporal approach, the CSIL tool integrates datasets related to various social, economic, and environmental information for a region (e.g., oil and gas infrastructure, tourism, local parks, etc.) to rapidly assess potential impacts and inform environmental risk reduction efforts.

Building on the CSIL approach, the Spatially Weighted Impact Model (SWIM) integrates the CSIL with user-defined weights related to potential impacts to support research and regulatory decision needs. Originally designed to evaluate simulated offshore hydrocarbon spills, both CSIL and SWIM tools can be utilized with NETL's Blowout and Spill Occurrence Model (BLOSOM) to evaluate different scenarios. These results can then be used to identify knowledge gaps, support spill prevention efforts, and inform regulatory decisions.

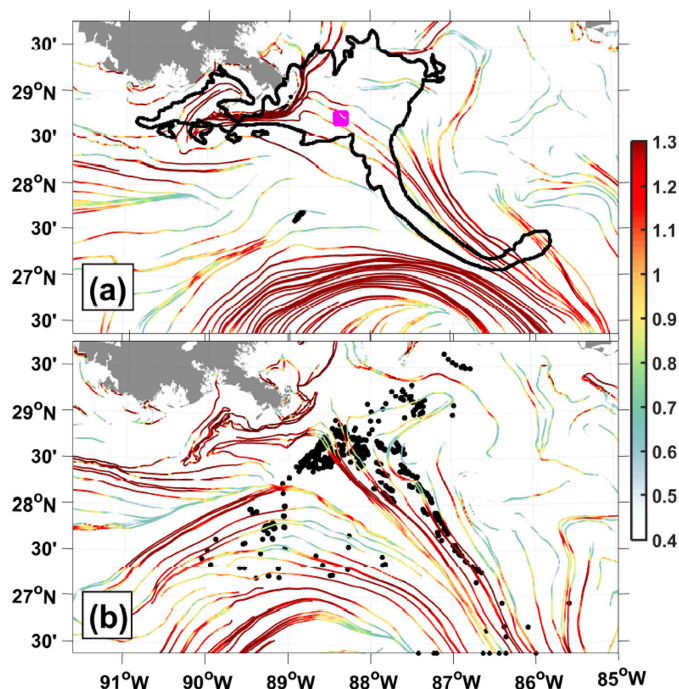


Figure 1. (a) Oil motion during the Deepwater Horizon as seen on May 17, 2010, closely conforms to climatological squeeze lines for May. These squeeze lines tend to organize transport at the sea surface during any given May. Strength of attraction increases from green to red in the color scale. (b) Daily positions of drifters from July 29 to Aug. 2, 2012 during the Grand Lagrangian Deployment experiment, stretch along the climatological squeeze lines for any given July.

PROJECT BENEFITS

The benefits of this research include:

- CIAM can be used to detect the location of persistent jets and maximal velocity shear, which are of interest to the oil industry
- Maps generated using the new method, the Climatological Isolation and Attraction Model (CIAM), identify regions at high risk of being visited by contaminants, as well as regions that are isolated or stagnant, and therefore relatively safer from pollution impact.
- CIAM constitutes a breakthrough, providing a technique to compute highly-accurate Lagrangian transport climatologies, a difficult oceanographic problem with a wide range of applications including:
 - Fisheries and larval recruitment
 - Search and rescue operations
 - Environmental pollution planning, prevention response
 - Optimizing navigation

CIAM is being incorporated to the broader Offshore Risk Modeling suite of data, tools and methods. All of which improve prediction of offshore systems to prevent spills, improve decision making, and reduce “costs” of offshore oil and gas operations.

Integrating CIAM with CSIL and SWIM would allow stakeholders to identify and weigh climatological risks or absence of risks, thus providing a long-term outlook that has so far escaped quantification. Future research will focus on using CIAM to weigh predominant transport patterns during oil-spill forecasts, thus complementing models like the National Energy Technology Laboratory blowout and spill model BLOSOM, or the NOAA's General NOAA Operational Modeling Environment (GNOME).

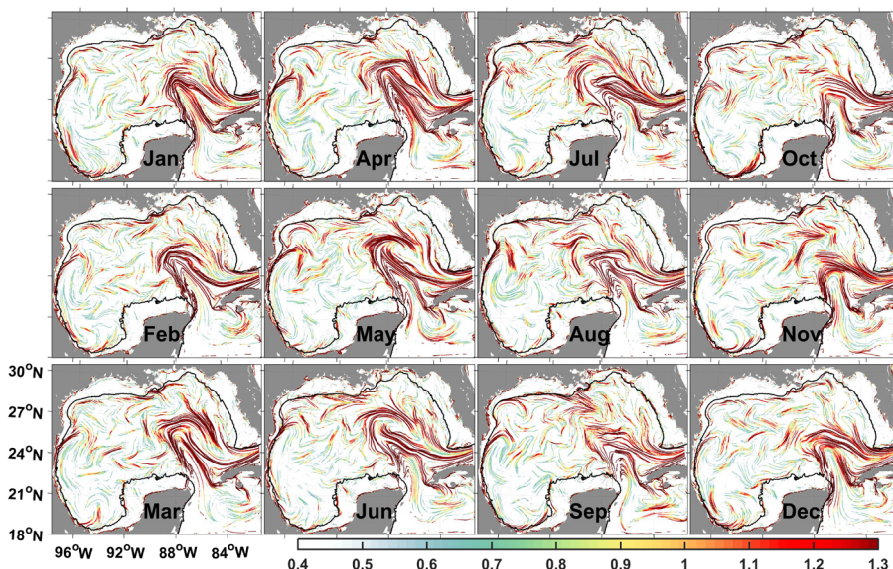
ACCOMPLISHMENTS/SUCCESSES

Over the last several decades, researchers have come to understand the ocean as a fluid in perpetual turbulent motion, rich with temporal variability. This study has shown for the first time, the existence of persistent structures that, hidden behind the ever-changing currents, strongly influence how water parcels move at the ocean's surface. Maps generated using the new method can be used to identify regions at high risk of being visited by contaminants (attracting regions), as well as regions that are isolated or stagnant.

Compared to similar approaches, the new method provides more information by rapidly and clearly depicting likely pathways as well as the relative strength with which these

pathways attract nearby fluid parcels – valuable information that assists with oil-spill forecasts, and critical information for prevention and planning.. Additionally, the new method is more general than approaches used so far, because one does not need to know the location of a pollution source *a priori*.

This research shows that it is possible to find quasi-steady, general patterns that describe important aspects of the inherently time-dependent, chaotic problem of oceanic Lagrangian transport—this appraises new applications as practical. The method behind CIAM has been published by Scientific Reports, from the prestigious publisher Nature.



Lines (squeezelines) represent climatologically persistent sea-surface trajectories that attract nearby trajectories. Red means increased attraction strength while white means negligible attraction, which in turn implies isolation or stagnation. These lines tend to organize transport at the sea surface.



NETL is a U.S. Department of Energy national laboratory that drives innovation and delivers technological solutions for an environmentally sustainable and prosperous energy future. Through its world-class scientists, engineers and research facilities, NETL is ensuring affordable, abundant and reliable energy that drives a robust economy and national security, while developing technologies to manage carbon across the full life cycle, enabling environmental sustainability for all Americans, advancing environmental justice and revitalizing the economies of disadvantaged communities. Leveraging the power of workforce inclusivity and diversity, highly skilled innovators at NETL's research laboratories in Albany, Oregon; Morgantown, West Virginia; and Pittsburgh, Pennsylvania conduct a broad range of research activities that support DOE's mission to ensure America's

REFERENCES

- Duran, R., F.J. Beron-Vera, M.J. Olascoaga (2018). Extracting quasi-steady Lagrangian transport patterns from the ocean circulation: An application to the Gulf of Mexico. Scientific Reports, 8(1), 5218.
<https://www.nature.com/articles/s41598-018-23121-y>
- Duran, R. (2016). Sub-Grid Parameterizations for Oceanic Oil-Spill Simulations. NETL-TRS-9-2016; EPAAct Technical Report Series. U.S. Department of Energy, National Energy Technology Laboratory: Albany, OR; p 36.
<https://edx.netl.doe.gov/dataset/sub-grid-parameterizations-for-oceanic-oil-spillsimulations>

Research Partners

Leidos Research Support Team (LRST) | Oregon State University | University of Miami

Contacts

Jennifer Bauer

Principal Contact

Geological & Environmental Systems Directorate

Jennifer.Bauer@netl.doe.gov

Dirk Link

Supervisor

Geological & Environmental Systems Directorate

Dirk.Link@netl.doe.gov

Rodrigo Duran

Principal Investigator

Research Scientist

r.duran@theissresearch.org