

# **Draft Environmental Assessment for Marine Geophysical Surveys in the Northwestern Gulf of Mexico, 2025**



October 2024

DOE/EA-2267D



This page intentionally left blank.



**Responsible Agency:** United States Department of Energy

**Title:** Marine Geophysical Surveys by the University of Texas in the Northwestern Gulf of Mexico, Draft Environmental Assessment, DOE/EA-2267D

**Location:** The proposed survey area would be located off the coast of Texas, in either state water or on the outer continental shelf (OCS), between ~27.1–29.6°N and ~93.6–97.4°W.

For further information about this Draft Environmental Assessment contact:  Johnna Sholtis NEPA Compliance Officer National Energy Technology Laboratory 626 Cochran Mill Road Pittsburgh, PA 15236 412-386-9395  Johnna.Sholtis@netl.doe.gov	For general information on the Department of Energy's process for implementing the National <i>Environmental Policy Act</i> (NEPA) contact:  Brian Costner, Director Office of NEPA Policy and Compliance (GC-20) U.S. Department of Energy 1000 Independence Avenue, SW Washington, DC 20585-0103 202-586-4600 or leave a message at 800-472-2756
--	--

**Abstract:** The U.S. Department of Energy (DOE) National Energy Technology Laboratory (NETL) prepared this Draft Environmental Assessment (EA) to analyze the potential environmental, cultural, and social impacts of partially funding the University of Texas at Austin (UT) to conduct high-resolution 3-dimensional (HR3D) marine seismic surveys in the Gulf of Mexico (GoM) as part of the GoMCarb initiative. The surveys would be used to study the geologic environments beneath the GoM for secure, long-term, large-scale carbon dioxide (CO<sub>2</sub>) storage. DOE's proposed action is to provide funding to UT for this research, which is part of a larger project for which DOE would provide approximately \$14.1 million of the project's \$17.6 million total cost. The proposed seismic surveys would be conducted from a research vessel on the shallow shelf (<30 meters deep) off Texas. The surveys would use up to 2 Generator-Injector (GI) airguns, with a total discharge volume of ~210 in<sup>3</sup>.

This Draft Environmental Assessment was prepared in compliance with the National Environmental Policy Act of 1969 (Title 42, Section 4321 et seq., United States Code) and DOE's NEPA implementing procedures (Chapter 10, Part 1021, Code of Federal Regulations) to evaluate the potential environmental impacts of DOE's proposed action to provide funding to UT, UT's proposed project, and the No Action alternative. Based on the expected environmental impacts for the proposed project, UT on behalf of itself and DOE, is requesting an Incidental Harassment Authorization (IHA) from the U.S. National Marine Fisheries Service (NMFS) to authorize the incidental (i.e., not intentional) harassment of small numbers of marine mammals should this occur during the seismic surveys. The analysis in this document supports the IHA application process and provides additional information on marine species that are not addressed by the IHA application, including sea turtles, seabirds, fish, and invertebrates listed under the U.S. Endangered Species Act (ESA), including candidate species. As analysis on endangered and threatened species was included, this document will also be used to support ESA Section 7 consultation with NMFS. Alternatives addressed in this EA consist of the Proposed Action with issuance of an associated IHA and the No Action alternative, with no IHA and no seismic surveys.



Potential impacts of the proposed seismic surveys on the environment would be primarily a result of the operation of the airgun(s). Impacts from the surveys would be associated with increased underwater anthropogenic sounds, which could result in avoidance behavior by marine mammals, sea turtles, seabirds, and fish, and other forms of disturbance. An integral part of the planned surveys is a monitoring and mitigation program designed to minimize potential impacts of the proposed activities on marine animals present during the proposed surveys, and to document, as much as possible, the nature and extent of any effects. Injurious impacts to marine mammals, sea turtles, and seabirds have not been proven to occur near airgun(s). However, a precautionary approach would be taken, and the planned monitoring and mitigation measures would reduce the possibility of any effects.

Proposed protection measures designed to mitigate the potential environmental impacts to marine mammals and sea turtles include the following: ramp ups if 2 GI airguns are used; two dedicated observers maintaining a visual watch during all daytime airgun operations (i.e., 30 min before sunrise through 30 min after sunset) and whenever the airguns are in the water; two observers 30 min before and during start ups and delayed start ups when marine mammals or sea turtles are detected in or about to enter the designated clearance zone, and shut downs when sea turtles within the exclusion zone or marine mammal species without authorized take are encountered or take numbers have been exceeded. With the planned monitoring and mitigation measures, unavoidable impacts to each species of marine mammal or sea turtle that could be encountered would be expected to be limited to short-term, localized changes in behavior and distribution near the seismic vessel.

**Availability:** This Draft EA is being released for public review and comment via newspaper announcements and online on the DOE NETL website. Hard copies of the EA are being distributed to agencies as well as libraries in Galveston and Corpus Christi, and electronic copies of the Draft EA will be sent to others who request an electronic copy. Hard copies will be sent to two libraries to ensure wide readership along coastal Texas and increased opportunity for the public to provide comments, as the proposed survey could potentially occur in nearshore waters anywhere off the coast, except for the southernmost part of Texas. The public is invited to provide written or e-mail comments to DOE on the Draft EA during the 30-day comment period, from October 18 to November 18, 2024. Comments should be provided to the National Energy Technology Laboratory, 626 Cochran Mill Road, Pittsburgh, PA, 15236, Attention: Johnna Sholtis or [Johnna.Sholtis@netl.doe.gov](mailto:Johnna.Sholtis@netl.doe.gov). Comments received after November 18, 2024, will be considered to the extent possible.



# TABLE OF CONTENTS

	Page
LIST OF FIGURES .....	v
LIST OF TABLES.....	vi
ACRONYMS AND ABBREVIATIONS .....	vii
1.0 INTRODUCTION.....	1
1.1 Purpose of and Need for the Proposed Action.....	1
1.2 Regulatory Setting .....	1
1.3 Public Involvement and Agency Coordination.....	3
1.4 Organization of EA.....	3
2.0 PROPOSED ACTION AND ALTERNATIVES.....	4
2.1 Proposed Action.....	4
2.1.1 Project Objectives and Context.....	4
2.1.2 Proposed Activities .....	4
2.1.3 Monitoring and Mitigation Measures .....	7
2.2 Alternative 1: No Action Alternative.....	9
2.3 Alternatives Considered but Eliminated from Further Evaluation .....	9
2.3.1 Alternative E1: Alternative Location.....	10
2.3.2 Alternative E2: Use of Alternative Technologies .....	10
3.0 AFFECTED ENVIRONMENT.....	11
3.1 Oceanography .....	12
3.2 Protected Areas .....	12
3.3 Marine Mammals .....	12
3.3.1 Common Bottlenose Dolphin ( <i>Tursiops truncatus</i> ).....	13
3.3.2 Atlantic Spotted Dolphin ( <i>Stenella frontalis</i> ) .....	15
3.3.3 Pantropical Spotted Dolphin ( <i>Stenella attenuata</i> ) .....	15
3.3.4 Spinner Dolphin ( <i>Stenella longirostris</i> ).....	16
3.3.5 Striped Dolphin ( <i>Stenella coeruleoalba</i> ) .....	16
3.3.6 Clymene Dolphin ( <i>Stenella clymene</i> ) .....	16
3.3.7 Risso’s Dolphin ( <i>Grampus griseus</i> ).....	17
3.3.8 Rough-toothed Dolphin ( <i>Steno bredanensis</i> ).....	17
3.3.9 Fraser’s Dolphin ( <i>Lagenodelphis hosei</i> ).....	17
3.3.10 Killer Whale ( <i>Orcinus orca</i> ).....	17
3.3.11 Short-finned Pilot Whale ( <i>Globicephala macrorhynchus</i> ) .....	18
3.3.12 False Killer Whale ( <i>Pseudorca crassidens</i> ).....	18
3.3.13 Pgymy Killer Whale ( <i>Feresa attenuata</i> ).....	19
3.3.14 Melon-headed Whale ( <i>Peponocephala electra</i> ) .....	19
3.4 Sea Turtles .....	19
3.4.1 Leatherback Sea Turtle ( <i>Dermochelys coriacea</i> ).....	20



3.4.2	Loggerhead Sea Turtle ( <i>Caretta caretta</i> ).....	21
3.4.3	Green Sea Turtle ( <i>Chelonia mydas</i> ).....	22
3.4.4	Hawksbill Sea Turtle ( <i>Eretmochelys imbricata</i> ).....	23
3.4.5	Kemp’s Ridley Sea Turtle ( <i>Lepidochelys kempii</i> ) .....	23
3.5	Marine-associated Birds.....	24
3.5.1	Piping Plover ( <i>Charadrius melodus</i> ) .....	24
3.6	Fish and Marine Invertebrates, Essential Fish Habitat, and Habitat Areas of Particular Concern	24
3.6.1	Fish Species of Conservation Concern .....	24
3.6.2	Marine Invertebrate Species of Conservation Concern .....	25
3.6.3	Essential Fish Habitat .....	26
3.6.4	Habitat Areas of Particular Concern .....	26
3.7	Fisheries .....	28
3.7.1	Commercial Fisheries .....	28
3.7.2	Recreational Fisheries .....	29
3.8	Shipwrecks and other Cultural Sites .....	31
4.0	ENVIRONMENTAL CONSEQUENCES .....	32
4.1	Proposed Action.....	32
4.1.1	Direct Effects on Marine Mammals and Sea Turtles and Their Significance.....	32
4.1.2	Direct Effects on Marine Invertebrates, Fish, and Fisheries, and Their Significance.....	51
4.1.3	Direct Effects on Seabirds and Their Significance .....	62
4.1.4	Indirect Effects on Marine Mammals, Sea Turtles, Seabirds and Fish and Their Significance .....	63
4.1.5	Direct Effects on Cultural Resources, Tourism, and Their Significance .....	63
4.1.6	Cumulative Effects .....	64
4.1.7	Unavoidable Impacts .....	68
4.1.8	Coordination with Other Agencies and Processes .....	68
4.2	No Action Alternative.....	68
5.0	LIST OF PREPARERS .....	69
6.0	LITERATURE CITED .....	70
	APPENDIX A: DETERMINATION OF MITIGATION ZONES.....	107
	APPENDIX B: LETTER TO USFWS.....	115



## LIST OF FIGURES

	Page
FIGURE 1. Study area for the proposed seismic surveys in the Gulf of Mexico.....	5
FIGURE 2. Essential Fish Habitat in the northern Gulf of Mexico .....	27
FIGURE 3. Habitat Areas of Particular Concern (HAPC) in the northwestern Gulf of Mexico. ....	29
FIGURE 4. Shipwrecks, marine obstructions, artificial reefs, and dive sites off Texas. ....	31
FIGURE 5. Annual vessel traffic density in the Gulf of Mexico, 2022. ....	67



## LIST OF TABLES

	Page
TABLE 1. Predicted distances to behavioral disturbance sound levels $\geq 160$ -dB re 1 $\mu\text{Pa}_{\text{rms}}$ and 175-dB re 1 $\mu\text{Pa}_{\text{rms}}$ that could be received from two 105-in <sup>3</sup> GI guns (separated by ~2 m, at a tow depth of up to 4 m) that would be used during the proposed surveys in the Northwestern Gulf of Mexico. ....	8
TABLE 2. The habitat, occurrence, population sizes, and conservation status of marine mammals that could occur in or near the proposed study area in the Northwestern Gulf of Mexico. ....	14
TABLE 3. The habitat, occurrence, and conservation status of sea turtles that could occur in or near the proposed project area in the Northwestern Gulf of Mexico. ....	20
TABLE 4. The habitat, occurrence, regional population sizes, and conservation status of protected marine-associated birds that could occur in or near the proposed project area off Texas, Northwestern Gulf of Mexico. ....	24
TABLE 5. The habitat, occurrence, and conservation status of marine fish and marine invertebrate species of conservation concern that could occur in or near the proposed project area in the Northwestern Gulf of Mexico. ....	25
TABLE 6. Marine species associated with the Atlantic Highly-Mobile Essential Fish Habitat. ....	27
TABLE 7. Marine species and life stages associated with the Coastal Migratory Pelagics/Reef Fish/Shrimp Essential Fish Habitat in Ecoregions 3, 4, and 5 in the northern Gulf of Mexico. ....	28
TABLE 8. Commercial fishery catches for major marine species for Texas waters by weight and value for 2022. ....	30
TABLE 9. Monthly densities (# of individuals/km <sup>2</sup> ) of marine mammals for the proposed study area (primary and alternate study areas, combined) off Texas, Northwestern Gulf of Mexico, based on Garrison (2023). ....	50
TABLE 10. Monthly densities (# of individuals/km <sup>2</sup> ) of sea turtles for the proposed study area (primary and alternate study areas, combined) off Texas, Northwestern Gulf of Mexico, based on Garrison (2023). ....	50
TABLE 11. Estimates of the possible numbers of individual mid-frequency (MF) cetaceans and sea turtles that could be exposed to Level B thresholds during the proposed seismic surveys off Texas, Northwestern Gulf of Mexico. ....	51
TABLE 12. ESA determination for sea turtle species that could be encountered during the proposed surveys in the Northwestern Gulf of Mexico. ....	52
TABLE 13. ESA determination for fish and marine invertebrate species expected to be encountered during the proposed surveys in the Northwestern Gulf of Mexico. ....	63
TABLE 14. ESA determination for seabird species expected to be encountered during the proposed surveys in the Northwestern Gulf of Mexico. ....	63



## ACRONYMS AND ABBREVIATIONS

~	approximately
3-D	three-dimensional
AEP	Auditory Evoked Potential
AFTT	Atlantic Fleet Testing and Training
AMVER	Automated Mutual-Assistance Vessel Rescue
BIA	Biologically Important Areas
BOEM	Bureau of Ocean Energy Management
BSE	bay, sound, and estuary (stocks)
CFR	Code of Federal Regulations
CITES	Convention on International Trade in Endangered Species
CO <sub>2</sub>	Carbon Dioxide
CZMA	Coastal Zone Management Act
dB	decibel
DFO	Canadian Department of Fisheries and Oceans
DOE	Department of Energy
DoN	Department of the Navy
DPS	Distinct Population Segment
EA	Environmental Assessment
EEZ	Exclusive Economic Zone
EFH	Essential Fish Habitat
EIS	Environmental Impact Statement
ESA	(U.S.) Endangered Species Act
EZ	Exclusion Zone
FAO	Food Agricultural Organization
FECM	Office of Fossil Energy and Carbon Management
FM	Frequency Modulated
FMP	Fishery Management Plan
FOA	Funding Opportunity Announcement
FONSI	Finding of No Significant Impact
G&G	geological and geophysical
GCCC	Gulf Coast Carbon Center
GI	Generator-Injector
GIS	Geographic Information System
GMFMC	The Gulf of Mexico Fishery Management Council
h	hour
HAPC	Habitat Area of Particular Concern
hp	horsepower
HR3D	high-resolution 3-dimensional
Hz	Hertz
IHA	Incidental Harassment Authorization (under MMPA)
in	inch
IODP	International Ocean Discovery Program
ITS	Incidental Take Statement
IUCN	International Union for the Conservation of Nature
IWC	International Whaling Commission
kHz	kilohertz
km	kilometer
kt	knot
L-DEO	Lamont-Doherty Earth Observatory
LFA	Low-frequency Active (sonar)



m	meter
MFA	Mid-frequency Active (sonar)
min	minute
MMPA	(U.S.) Marine Mammal Protection Act
MPA	Marine Protected Area
ms	millisecond
NEPA	National Environmental Policy Act
NEFSC	Northeast Fisheries Science Center
NETL	National Energy Technology Laboratory
NMFS	(U.S.) National Marine Fisheries Service
nmi	nautical mile
NMS	National Marine Sanctuary
NOAA	National Oceanic and Atmospheric Administration
NRC	(U.S.) National Research Council
NSF	National Science Foundation
OCS	Outer Continental Shelf
OEIS	Overseas Environmental Impact Statement
p or pk	peak
PEIS	Programmatic Environmental Impact Statement
PI	Principal Investigator
PTS	Permanent Threshold Shift
PSO	Protected Species Observer
rms	root-mean-square
R/V	research vessel
s	second
SEA	Supplemental Environment Assessment
SEL	Sound Exposure Level (a measure of acoustic energy)
SMA	Seasonal Management Area
SOSUS	(U.S. Navy) Sound Surveillance System
SPL	Sound Pressure Level
SPUE	Sighting per unit effort
SWFSC	Southwest Fisheries Science Center
SWOT	The State of the World's Sea Turtles
t	tonnes
TPWD	Texas Parks & Wildlife Department
TTS	Temporary Threshold Shift
U.K.	United Kingdom
UNEP	United Nations Environment Programme
UNESCO	United Nations Educational, Scientific and Cultural Organization
U.S.	United States of America
USCG	United States Coast Guard
USGS	United States Geological Survey
USFWS	United States Fish and Wildlife Service
UT	University of Texas at Austin
μPa	microPascal
WCMC	World Conservation Monitoring Centre



## 1.0 INTRODUCTION

The U.S. Department of Energy (DOE) National Energy Technology Laboratory (NETL) proposes to fund the University of Texas at Austin (UT) to conduct high-resolution 3-dimensional (HR3D) marine seismic surveys from the research vessel (R/V) *Brooks McCall* (or a similar vessel operated by TDI-Brooks) in the Gulf of Mexico (GoM) in water <30 m deep, off the coast of Texas. UT proposed this project in response to a funding opportunity announcement (FOA) for “Partnership for Offshore Carbon Storage Resources and Technology Development in the Gulf of Mexico (GoMCarb)” (DE-FOA-1734), funded through DOE’s Office of Fossil Energy and Carbon Management (FECM). DOE’s would provide funding to UT for this research, which is part of a larger project for which DOE would provide approximately \$14.1 million of the project’s \$17.6 million total cost

This Draft Environmental Assessment (EA) was prepared pursuant to the National Environmental Policy Act (NEPA) and DOE’s NEPA implementing procedures (Chapter 10, Part 1021, Code of Federal Regulations [CFR]) to evaluate the potential environmental impacts of DOE’s proposed action to provide funding to UT, UT’s proposed project, and the No Action alternative. The purpose of this Draft EA is to provide the information needed to assess the potential environmental impacts associated with the Proposed Action, including the use of airgun(s) during the proposed seismic surveys.

The Draft EA provides details of the Proposed Action at the site-specific level and addresses potential impacts of the proposed seismic surveys on marine mammals, sea turtles, seabirds, fish, and marine invertebrates. The Draft EA will also be used in support of other regulatory processes, including an application for an Incidental Harassment Authorization (IHA) and Section 7 consultation under the Endangered Species Act (ESA) with the National Marine Fisheries Service (NMFS). The IHA would allow the non-intentional, non-injurious “Level B harassment” of small numbers of marine mammals during the proposed seismic surveys. No Level A takes are requested because of the characteristics of the proposed surveys and proposed monitoring and mitigation measures, in addition to the general avoidance by marine mammals of loud sounds; Level A takes would be considered highly unlikely. No long-term or significant effects would be expected on individual marine mammals or sea turtles, the populations to which they belong, or their habitats.

### 1.1 Purpose of and Need for the Proposed Action

DOE NETL has a continuing need to fund research that meets the laboratory’s vision to deliver integrated solutions to enable transformation to a sustainable energy future. The purpose of the proposed seismic surveys would be to study the geologic environments beneath the GoM for secure, long-term, large-scale CO<sub>2</sub> storage.

### 1.2 Regulatory Setting

The regulatory setting of this EA includes:

- National Environmental Policy Act (NEPA);
- Marine Mammal Protection Act (MMPA);
- Endangered Species Act (ESA);
- Coastal Zone Management Act (CZMA); and
- Magnuson-Stevens Fishery Conservation and Management Act – Essential Fish Habitat (EFH).



This Draft Environmental Assessment was prepared in compliance with the National Environmental Policy Act of 1969 (Title 42, Section 4321 et seq., United States Code) and DOE's NEPA implementing procedures (10 CFR 1021) to evaluate the potential environmental impacts of DOE's proposed action to provide funding to UT, UT's proposed project, and the No Action alternative. This statute and the implementing regulations require that DOE, as a federal agency:

- assess the environmental impacts of its proposed action;
- identify any adverse environmental effects that cannot be avoided, should the proposed action be implemented;
- evaluate alternatives to the proposed action, including a no action alternative; and
- describe the cumulative impacts of the proposed action together with other past, present, and reasonably foreseeable future actions.

These provisions must be addressed before a final decision is made to proceed with any proposed federal action that has the potential to cause impacts to the natural or human environment, including providing federal funding to a project. This Draft EA is intended to meet DOE's regulatory requirements under NEPA and provide DOE with the information needed to make an informed decision about providing financial assistance. In accordance with the above regulations, this EA allows for public input into the federal decision-making process; provides federal decisionmakers with an understanding of potential environmental effects of their decisions before making these decisions; and documents the NEPA process.

Based on the expected environmental impacts for the proposed project, UT on behalf of itself and DOE, is requesting an IHA from NMFS to authorize the incidental (i.e., not intentional) harassment of small numbers of marine mammals should this occur during the seismic surveys. The analysis in this document supports the IHA application process and provides additional information on marine species that are not addressed by the IHA application, including sea turtles, seabirds, fish, and invertebrates listed under the ESA. Thus, this document will also be used to support ESA Section 7 consultation with NMFS. To be eligible for an IHA under the MMPA, the proposed "taking" (with mitigation measures in place) must not cause serious physical injury or death of marine mammals, must have negligible impacts on the species and stocks, must "take" no more than small numbers of those species or stocks, and must not have an unmitigable adverse impact on the availability of the species or stocks for legitimate subsistence uses. Alternatives addressed in this EA consist of the Proposed Action with issuance of an associated IHA and the No Action alternative, with no IHA and no seismic surveys. Ultimately, survey operations would be conducted in accordance with all applicable international, U.S. state and federal regulations, including IHA and Incidental Take Statement (ITS) requirements.

Numerous species of cetaceans occur in the GoM, including the ESA-listed sperm whale and Rice's whale. However, those two *endangered* cetaceans, along with the *threatened* West Indian manatee, are not likely to be encountered in the proposed shallow-water study area in the northwestern GoM and are not discussed further. Other ESA-listed species that could occur in the area that are listed as *endangered* include the leatherback, Kemp's ridley, and hawksbill sea turtles. *Threatened* species or Distinct Population Segments (DPSs) under the ESA that could occur in the proposed study area include the Northwest Atlantic DPS of loggerhead sea turtle, North Atlantic DPS of green sea turtle, South Atlantic DPS of green sea turtle, giant manta ray, oceanic whitetip shark, and Nassau grouper. The *threatened* queen conch and piping plover could also occur in the study area.



### 1.3 Public Involvement and Agency Coordination

As this Draft EA assesses potential impacts on marine mammals, endangered species, and critical habitat, it will be used to support the ESA Section 7 and EFH consultation processes with NMFS. DOE will also send a letter to U.S. Fish and Wildlife Service (USFWS) requesting its concurrence with DOE's determination that the proposed activities would have no effect on ESA-listed species and critical habitat under USFWS jurisdiction pursuant to Section 7 of the ESA of 1973 (16 U.S.C. 1531-1544), as amended, and that no further consultation is required. The Draft EA will also be used as supporting documentation for an IHA application submitted by UT, on behalf of itself and DOE, to NMFS, under the U.S. MMPA, for "taking by harassment" (disturbance) of small numbers of marine mammals, for the proposed seismic surveys. In addition, an EFH determination will be sent to NMFS, and a CZMA Consistency Determination will be submitted to the Texas General Land Office who administers the Texas Coastal Management Program. DOE will also notify non-governmental organizations and the public of the availability of the Draft EA. The public will be informed/involved through newspaper announcements, a 30-day comment period, and document availability in libraries and online on the DOE NETL website.

### 1.4 Organization of EA

The DOE prepared this EA in compliance with NEPA and other relevant federal and state laws and regulations. This EA disclosed the direct, indirect, and cumulative environmental effects that would result from the proposed action and alternatives. The document is organized into four parts:

- Chapter 1: Introduction – This chapter includes information on the purpose of and need for the project, the agency's proposal for achieving that purpose and need, applicable laws and regulations, and other permits that may be required.
- Chapter 2: Proposed Action and Alternatives – This chapter provides a more-detailed description of the agency's proposed action and evaluates the no action alternative. Alternatives considered by the applicant are also discussed in this chapter.
- Chapter 3: Affected Environment – This chapter contains a description of current resource conditions in the project area.
- Chapter 4: Environment Consequences – This chapter provides an assessment of the environmental effects of the proposed action.
- Chapter 4: List of Preparers – The chapter includes a list of preparers for the EA.
- Chapter 5: Acronyms and Abbreviations – This chapter includes a listing of all acronyms and abbreviations used in the EA.
- Chapter 6: References – This chapter provides references for literature and data cited throughout the document.
- Appendices – The appendices provide information on consultation efforts and other information to support the analyses presented in the EA.



## 2.0 PROPOSED ACTION AND ALTERNATIVES

In this Draft EA, two alternatives are evaluated: (1) the Proposed Action – DOE provides funding to conduct the proposed research, including seismic surveys and associated issuance of an IHA and (2) the No Action alternative – DOE provides no funding. Two additional alternatives were considered (alternate location and technology) but were eliminated from further analysis. A summary of the Proposed Action, the alternative, and alternatives eliminated from further analysis is provided at the end of this section.

### 2.1 Proposed Action

The Proposed Action, including project objectives and context, activities, and monitoring/mitigation measures for the seismic surveys, is described in the following subsections.

#### 2.1.1 Project Objectives and Context

DOE proposes to provide funding to UT to conduct HR3D seismic surveys using the TDI-Brooks owned R/V *Brooks McCall* (or similar vessel operated by the same company) in the northwestern GoM, off the coast of Texas (Fig. 1). The main goal of the seismic surveys proposed by the Principal Investigator (PI) Dr. Susan Hovorka and co-PIs Dr. T. Meckel and Mr. Ramón Treviño of UT is to study the geologic environments beneath the GoM for secure, long-term, large-scale CO<sub>2</sub> storage.

#### 2.1.2 Proposed Activities

##### 2.1.2.1 Location of the Survey Activities

The surveys are proposed to occur within Texas state waters, within 9 n.mi. from shore; however, the primary study area is no closer to shore than the 10-m isobath or ~1.3 km (closest point of approach or CPA is Port Aransas). If no suitable sites (i.e., lease areas) are available within Texas state waters, the surveys would occur on the outer continental shelf (OCS) but within the 30-m isobath or between 13.3 and up to 115 km from shore (alternative study area). The actual surveys (or survey area) would occur in a limited area (~50 km<sup>2</sup>) anywhere within the proposed study area depicted in Fig. 1, although a site within the primary study area is preferred. All activities would occur within the U.S. Exclusive Economic Zone (EEZ), between ~27.1–29.6°N and ~93.6–97.4°W (Fig. 1). The water depth at the site could be as shallow as 10 m and no deeper than 30 m.

##### 2.1.2.2 Description of Activities

The proposed surveys would be used to study the geologic environments beneath the GoM for secure, long-term, large-scale CO<sub>2</sub> storage. The vessel would tow one or two 105 in<sup>3</sup> Generator-Injector (GI) airguns, with a total possible discharge volume of ~210 in<sup>3</sup>, 10–20 m behind the stern, at a depth of 3 m. The receiving system would consist of four 25-m solid-state (solid flexible polymer – not gel or oil filled) hydrophone streamers, spaced 10-m apart (i.e., 30-m spread), towed at a 2-m depth. The airguns would fire at a shot interval of 12.5 m (~5–10 s). As the airgun(s) are towed along the survey lines, the streamers would transfer the data to the on-board processing system. Approximately 4,440 km of seismic acquisition are proposed; seismic transects would be acquired in tightly spaced grids (lines spaced ~18.5 m apart), with lines extending ~7 km in one direction and ~4 km perpendicular to the longer lines. All survey efforts would occur in water <30 m deep. All planned marine-based geophysical data acquisition activities would be conducted by UT with on-board assistance by the scientists who have proposed the work. The vessel would be self-contained, and the crew would live aboard the vessel.



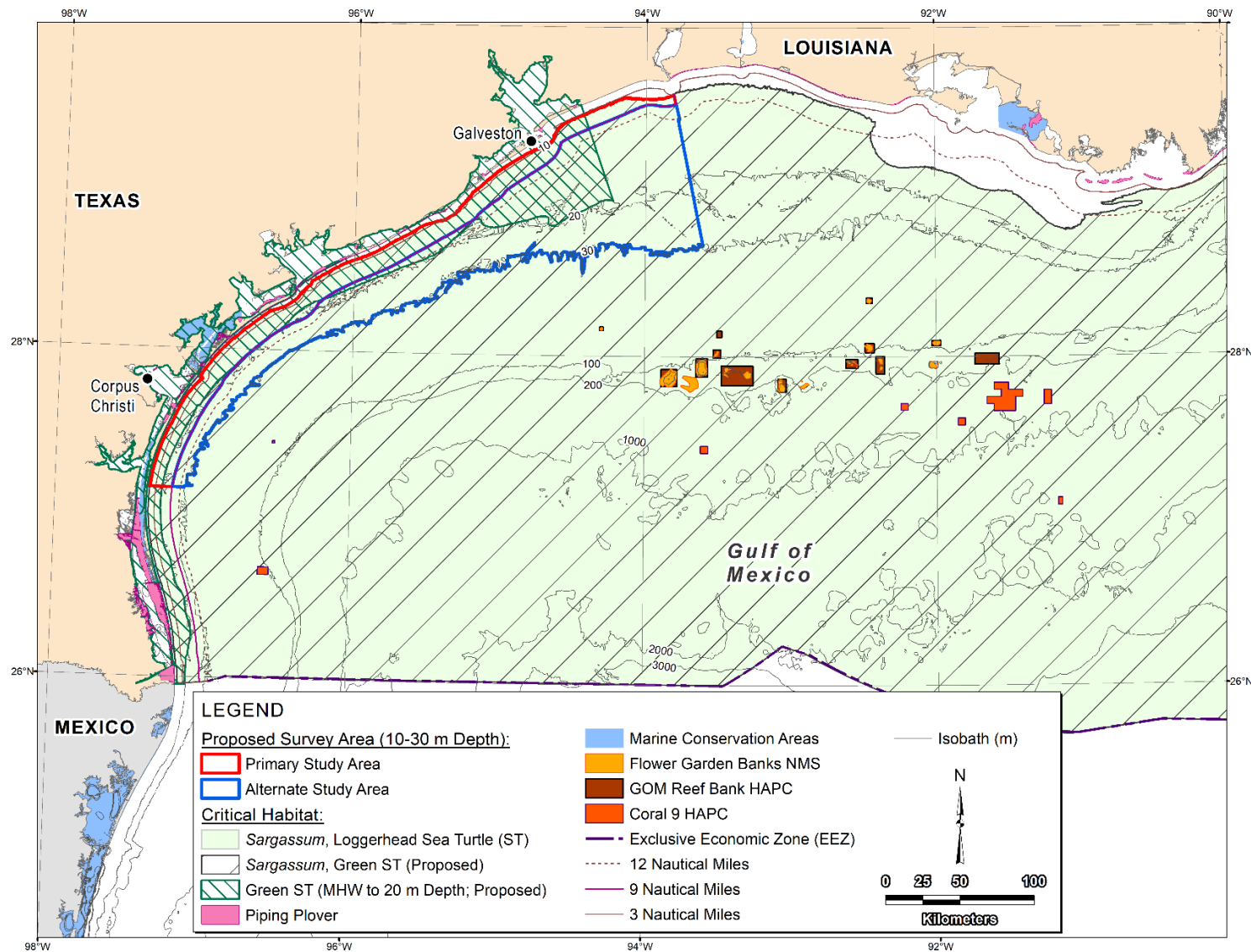


FIGURE 1. Study area for the proposed seismic surveys in the Gulf of Mexico; the seismic tracklines could occur anywhere within the primary or alternate study area, but would only cover an area approximately 50 km<sup>2</sup>. Also shown are marine conservation areas (including National Marine Sanctuaries or NMS), marine critical habitat, and Habitat Areas of Particular Concern (HAPC) for species other than Highly-Migratory Species.



### 2.1.2.3 Schedule

The proposed surveys would take place sometime during January–April 2025 for a period of approximately 23 days, including 20 days of airgun operations. R/V *Brooks McCall* (or similar) would likely leave out of and return to the nearest available port. Because of the nature of the DOE NETL merit review process and the long timeline associated with the ESA Section 7 consultation and IHA processes, not all vessel logistics are identified at the time the consultation documents are submitted to federal regulators; typically, however, these types of details, such as port arrival/departure locations, are not a substantive component of the consultations.

### 2.1.2.4 Vessel Specifications

R/V *Brooks McCall* has an overall length of 48.5 m, a beam of 12.2 m, and a draft of 3.0 m. The vessel speed during seismic operations would be ~4–5 kts (7.4–9.3 km/h); it has a maximum speed of 11 kts (~20.4 km/h). When R/V *Brooks McCall* tows the airgun(s) and hydrophone streamers, the turning rate of the vessel would be limited.

#### Vessel Specifications

Owner/Operator:	OMA McCall/TDI Brooks International
Port/Flag:	United States of America /Cameron, LA
Date Built:	March 2000
Gross Tonnage:	805 GT
Accommodation Capacity:	32

### 2.1.2.5 Airgun Description

During the seismic surveys, R/V *Brooks McCall* (or similar) would tow one or 2 GI airguns (with a volume of up to 105 in<sup>3</sup> each) and a total discharge volume of ~210 in<sup>3</sup>, ~2 m apart, 10–20 m behind the stern, at a depth of ~3 m. The receiving system would consist of four 25-m solid-state (solid flexible polymer – not gel or oil filled) hydrophone streamers, spaced 10-m apart (i.e., 30-m spread), and towed at a 2-m depth. The airguns would fire at a shot interval of ~12.5 m (~5–10 s). The firing pressure of the airguns would be ~2,000 psi. During firing, a brief pulse of sound with duration of ~0.1 s would be emitted. The airguns would be silent during the intervening periods. During operations, airgun(s) would be operated 24/7 for multiple days to meet science objectives unless maintenance or mitigation measures warranted.

#### 2-GI Airgun Source Specifications

Energy Source	Two Sercel GI airguns of 105 in <sup>3</sup>
Gun Position	Two in-line, ~2 m apart
Distance from stern	10-20 m
Tow Depth	3–4 m
Source output (downward)	0-peak: 233.8 dB re 1 µPa • m peak-peak: 239.6 dB re 1 µPa • m
Air discharge volume	~210 in <sup>3</sup>
Dominant frequency components	0–188 Hz
Firing pressure:	2,000 psi
Pulse duration:	~0.113 s



### 2.1.3 Monitoring and Mitigation Measures

Numerous papers have been published with recommendations on how to reduce anthropogenic sound in the ocean (e.g., Simmonds et al. 2014; Wright 2014; Dolman and Jasny 2015), some of which have been taken into account here. Typical monitoring and mitigation measures for seismic surveys would occur in two phases: pre-cruise planning and operations. The following sections describe the efforts during both stages for the proposed activities.

#### 2.1.3.1 Planning Phase

Mitigation of potential impacts from the proposed activities begins during the planning phase. Several factors were considered during the planning phase of the proposed activities, including:

**Energy Source.**—Part of the considerations for the proposed marine seismic surveys was to evaluate whether the research objectives could be met with a smaller energy source. Two GI airguns were determined to be the lowest practical source to meet the scientific objectives and to image the upper ~1 km of the geologic subsurface; if possible, a single GI airgun would be used.

**Survey Location and Timing.**—The PI and DOE NETL considered potential times to carry out the proposed surveys, and key factors taken into consideration included environmental conditions (i.e., the seasonal presence of marine mammals, sea turtles, and seabirds), weather conditions, and equipment. Most marine mammal and sea turtle species are expected to occur in the proposed study area throughout the year. Winter was determined to be the most practical timing for the proposed surveys based on operational requirements and availability of researchers.

**Mitigation Zones.**—Table 1 shows the distances at which the 160-dB re 1 $\mu$ Pa<sub>rms</sub> sound levels are expected to be received for the two GI airguns, based on previous modeling by Lamont-Doherty Earth Observatory (L-DEO) of Columbia University (see Appendix A). The 160-dB level is the behavioral disturbance criterion (Level B) that is used by NMFS to estimate anticipated takes for marine mammals. Table 1 also shows the distances at which the 175-dB re 1 $\mu$ Pa<sub>rms</sub> sound level is expected to be received for the two GI airguns; this level is used by NMFS, based on U.S. DoN (2017), to determine behavioral disturbance for sea turtles. Although Level A takes are not requested and will not be issued by NMFS, the predicted distances to the Level A threshold distances for two GI airguns were previously determined by L-DEO for a seismic survey in the Ross Sea (LGL Ltd 2022).

This document has been prepared in accordance with the current National Oceanic and Atmospheric Administration (NOAA) acoustic practices, and the monitoring and mitigation procedures are based on best practices noted by Pierson et al. (1998), Weir and Dolman (2007), Nowacek et al. (2013a), Wright (2014), Wright and Cosentino (2015), and Acosta et al. (2017). Although Level A takes would not be anticipated, for other recent low-energy seismic surveys, NMFS required protected species observers (PSOs) to establish and monitor a 100-m exclusion zone (EZ) and an additional 100-m buffer zone beyond the EZ. For a similar low-energy survey carried out by UT in the northern GoM during 2024, the EZ for marine mammals was replaced by NMFS with a 200-m clearance zone prior to start up, as shut downs were not required for cetaceans entering the EZ, unless the cetaceans were species for which take was not authorized or for which take numbers were exceeded. For sea turtles, a 100-m clearance zone and 100-m EZ were used. Enforcement of mitigation zones via shut downs would be implemented as described below.



TABLE 1. Predicted distances to behavioral disturbance sound levels  $\geq 160$ -dB re 1  $\mu\text{Pa}_{\text{rms}}$  and 175-dB re 1  $\mu\text{Pa}_{\text{rms}}$  that could be received from two 105-in<sup>3</sup> GI guns (separated by ~2 m, at a tow depth of up to 4 m) that would be used during the proposed surveys in the Northwestern Gulf of Mexico. The 160-dB criterion applies to all hearing groups of marine mammals (Level B harassment), and the 175-dB criterion applies to sea turtles.

Source and Volume	Max. Tow Depth <sup>1</sup> (m)	Water Depth (m)	Predicted distances (in m) to the 160-dB Received Sound Level	Predicted distances (in m) to the 175-dB Received Sound Level
Two 105 in <sup>3</sup> GI airguns, 210 in <sup>3</sup> total discharge	4 m	<100 m	1,750 <sup>2</sup>	284 <sup>2</sup>

<sup>1</sup>Maximum tow depth was used for conservative distances. <sup>2</sup>Distance is based on empirically derived measurements in the GoM with scaling applied to account for differences in tow depth.

### 2.1.3.2 Operational Phase

Marine mammals and sea turtles are known to occur in the proposed study area. However, the number of individual animals expected to be approached closely during the proposed activities would be expected to be relatively small in relation to regional population sizes. To minimize the likelihood that potential impacts could occur to the species and stocks, monitoring and mitigation measures during the operational phase of the proposed activities, consistent with previous requirements by NMFS for similar low-source surveys in the northwestern GoM include: (1) monitoring by PSOs for marine mammals and sea turtles near the vessel, and observing for potential impacts of acoustic sources on fish; (2) PSO data and documentation; and (3) mitigation during operations.

Mitigation measures that would be adopted during the proposed surveys include (1) delayed start up, (2) shut downs for sea turtles within the EZ or marine mammal species for which take is not authorized or take numbers have been exceeded, (3) ramp up procedures, and (4) vessel strike avoidance. No shut downs would be implemented for marine mammals entering the clearance zone, unless they are a marine mammal species for which take has not been authorized.

**Delayed Start Up.**—Operations with the airgun(s) would not be started if a marine mammal or sea turtle is within clearance zone that encompasses the area out to a radius of 200 m from the edges of the airgun array. Airgun activity cannot commence until the marine mammal or sea turtle has cleared the clearance zone. The animal would be considered to have cleared the clearance zone if

- it was visually observed to have left the clearance zone, or
- it was not seen within the zone for 15 min in the case of small odontocetes and sea turtles, or
- it was not seen within the zone for 30 min in the case of mysticetes and large odontocetes.

**Ramp-up Procedures.**—A ramp-up procedure would be followed when the 2 GI airgun cluster begins operating after a specified period without airgun operations. It is proposed that this period would be 30 min, as long as PSOs have maintained constant visual observation and no detections within the EZ have occurred. Ramp up would not occur if a marine mammal or sea turtle has not cleared the clearance zone as described earlier. Ramp up would begin by activating a single GI airgun and adding the second GI airgun 5 minutes later.



If the airguns are shut down for brief periods (i.e., less than 30 min) for reasons other than that described for shut down (e.g., mechanical difficulty), they may be activated again without ramp up if PSOs have maintained constant visual observation and no detections of marine mammals or sea turtles have occurred within the clearance zone. For longer shut downs, pre-start clearance observation and ramp up are required.

**Shut-down Procedures.**—The operating airgun(s) would be shut down if a marine mammal species for which take has not been authorized would be seen at any distance from the airgun(s) or for a species for which take has been exceeded. Also, a shut down would be required for sea turtles observed within or approaching a 100-m EZ. Following a shut down, airgun activity would not resume until the marine mammal has not been seen for 15 min (in case of small odontocetes) or 30 min (for all other cetaceans), or the sea turtle has cleared the clearance zone. The sea turtle would be considered to have cleared the EZ if it was visually observed to have left the EZ or it was not seen within the EZ for 15 min.

**Vessel Strike Avoidance.**—PSOs or crew would maintain a vigilant watch for all marine mammals and slow down or alter course to avoid striking a marine mammal. Vessel speed would be reduced to 10 knots or less if a mother/calf pair, pods, or aggregations of cetaceans are seen near the vessel. The vessel would maintain a separation distance of at least 500 m from baleen whales, 100 m from sperm whales, and 50 m from all other marine mammals, if practicable.

Three independently contracted PSOs would be on board the survey vessel with rotating shifts to allow two observers to monitor for marine species during daylight hours. A monitoring report would be provided to NMFS, both the Permits and Conservation Division and the ESA Interagency Cooperation Division.

With the proposed monitoring and mitigation provisions, potential effects on most, if not all, individual marine mammals and sea turtles would be expected to be limited to minor behavioral disturbance. Those potential effects would be expected to have negligible impacts both on individuals and on the associated species and stocks. Ultimately, survey operations would be conducted in accordance with all applicable international and U.S. federal regulations, including IHA and ITS requirements.

## 2.2 Alternative 1: No Action Alternative

An alternative to conducting the Proposed Action is the “No Action” alternative, i.e., do not issue an IHA and do not conduct the research operations. Under the “No Action” alternative, DOE NETL would not provide funding to UT to conduct the proposed research operations. Under the No Action Alternative, the proposed research activities would likely not occur. From NMFS’ perspective, pursuant to its obligation to grant or deny permit applications under the MMPA, the “No Action” alternative entails NMFS denying the application for an IHA. If NMFS were to deny the application, UT would not be authorized to incidentally take marine mammals. If the research was not conducted, the “No Action” alternative would result in no disturbance to marine mammals attributable to the Proposed Action. Although the No-Action Alternative is not considered a reasonable alternative because it does not meet the purpose and need for the Proposed Action, it is included and carried forward for analysis in Section 4.3.

## 2.3 Alternatives Considered but Eliminated from Further Evaluation

During preparation of its proposal to DOE, UT considered other alternatives for this research, as follows.



### **2.3.1 Alternative E1: Alternative Location**

The GoM is one of the most explored subsurface geologic basins in the world; thus, it is data-rich and well-understood with large storage resources and high-quality seals for carbon capture and storage (CCS). According to UT's Gulf Coast Carbon Center (GCCC) "Offshore geologic reservoirs deep underground provide the most viable near-term, low-cost and low-risk storage options, lowering geologic barriers to large-scale implementation and increasing the possibility of significant CO<sub>2</sub> emission reduction" (GCCC 2024). The proposed science underwent the DOE NETL merit review process, and the science, including the site location, was determined to be meritorious.

### **2.3.2 Alternative E2: Use of Alternative Technologies**

Under this alternative, UT would use alternative survey techniques, such as marine vibroseis or sparker source technology, that could potentially reduce impacts on the marine environment. At this time, however, alternative technologies are still not feasible, commercially viable, or appropriate to meet the Purpose and Need. More specifically, acoustic sources like sparkers do not allow reflected energy from the required depths to be recorded.



### 3.0 AFFECTED ENVIRONMENT

The description of the affected environment focuses only on those resources potentially subject to impacts. Accordingly, the discussion of the affected environment (and associated analyses) focuses mainly on those related to marine biological resources, as the proposed short-term marine activity has the potential to impact marine biological resources within the project area. These resources are identified in Section 3, and the potential impacts to these resources are discussed in Section 4. Initial review and analysis of the proposed project activity determined that the following resource areas did not require further analysis in this EA:

- *Air Quality/Greenhouse Gases*—Project vessel emissions would result from the proposed activity; however, these short-term emissions would not result in any exceedance of Federal Clean Air standards. Emissions would be expected to have a negligible impact on the air quality within the proposed study area. Greenhouse gas emissions would similarly be negligible for this short duration project.
- *Land Use*—All activities are proposed to occur in the marine environment. Thus, no changes to current land uses or activities in the proposed study area would result from the proposed project.
- *Safety and Hazardous Materials and Management*—No hazardous materials would be generated or used during the proposed activities. All project-related wastes would be disposed of in accordance with international, U.S. state, and federal requirements.
- *Geological Resources (Topography, Geology, and Soil)*—The proposed project would result in minor, if any, disturbances to seafloor sediments from the release of pressurized air. Thus, the proposed activities would not significantly impact geologic resources;
- *Water Resources*—No discharges to the marine environment that would adversely affect marine water quality are expected in the project area. Therefore, there would be no impacts to water resources resulting from the proposed project activity.
- *Terrestrial Biological Resources*—All proposed project activities would occur in the marine environment and would not impact terrestrial biological resources;
- *Visual Resources*—No visual resources would be expected to be negatively impacted as the proposed activities would be short-term and more than 1 km from shore.
- *Socioeconomics and Environmental Justice*—Implementation of the proposed project would not affect, beneficially or adversely, socioeconomic resources, environmental justice, or the protection of children. No changes in the population or additional need for housing or schools would occur. Airgun sounds would have no effects on solid structures; no significant impacts on shipwrecks would be expected. Other human activities in the area around the survey vessel would include fishing and vessel traffic. Fishing and potential impacts to fishing are described in further detail in Sections 3.7 and 4.1.2, respectively. No other socioeconomic impacts would be anticipated as result of the proposed activities.



### 3.1 Oceanography

The GoM Large Marine Ecosystem (LME) is a semi-enclosed sea bordered by Cuba, Mexico, and the U.S. The continental shelf is extensive, covering ~30% of the LME (Heileman and Rabalais 2005). Ocean circulation in the eastern GoM is dominated by the Loop Current, which flows into the GoM through the Yucatán Channel, between Mexico and Cuba, and flows out through the Straits of Florida, between Florida and Cuba, where it forms the Florida Current and then the Gulf Stream. Upwelling along the edge of the Loop Current is a major source of nutrients to this LME (Spies et al. 2016). In the central and western GoM, an anticyclonic eddy is the primary circulation feature (Davis et al. 2002). Oceanic fronts also form over the Louisiana-Texas shelf from December through March (Heileman and Rabalais 2015), creating a gradient in water properties (e.g., temperature, salinity, nutrients) between the shelf waters and deeper waters of the Gulf. The average sea surface water temperature in the GoM is approximately 26°Celsius (Heileman and Rabalais 2005).

The GoM is considered a moderately high productive ecosystem, with eutrophic (high-nutrient) conditions in shallow coastal area and oligotrophic (low-nutrient) conditions in deeper offshore waters (Heileman and Rabalais 2005); the primary productivity in the northern GoM is 712.6 mgC/m<sup>2</sup> per day (SeaAroundUs 2016). The GoM is also heavily influenced by freshwater input, especially from the Mississippi River, which drives the productivity (increase of nutrients) and conditions (increased turbidity) in the northern GoM (Spies et al. 2016). The increased productivity and variable habitat within the GoM supports high biodiversity and increased biomass of fish, birds, and marine mammals in this region (Heileman and Rabalais 2005).

The continental shelf is particularly wide in the GoM, including the Louisiana-Texas shelf; shelf waters <200 m cover approximately 35% of the GoM, with slope waters (200–3,000 m) making up another 40%; only a small proportion of the GoM is deeper than 3,000 m (Würsig 2000). The geology of the GoM is influenced by the movement of salt deposits, which were deposited there 200 million years ago (Kramer and Shedd 2017). These deposits shift, compact, or expand, changing the bathymetry of the ocean floor (Kramer and Shedd 2017).

### 3.2 Protected Areas

There are no marine protected areas within the proposed study area in the northwestern GoM. Flower Garden Banks National Marine Sanctuary (NMS), specifically Stetson Bank, is located 38 km from the alternate study area and 110 km from the primary study area. There are also several nearshore conservation areas along the coast of Texas, but these are located at least 1 km from the proposed study area.

The survey area would be located within critical habitat for loggerhead sea turtles and within the proposed critical habitat for green sea turtles – sea turtle critical habitat is described below in Section 3.4.2. Critical habitat has also been proposed for Rice’s whale (*Balaenoptera ricei*) in the GoM between the 100 and 400 m isobaths (NMFS 2023a), outside of the proposed study area. In addition, critical habitat has been designated for the piping plover along the coast of Texas (USFWS 2009), but this is located at least 1 km from the study area.

### 3.3 Marine Mammals

Twenty-eight species of cetaceans and one species of manatee are known to occur in the GoM (Jefferson and Schiro 1997; Würsig et al. 2000). Most of these species occur in oceanic waters (>200 m deep), whereas the continental shelf waters (<200 m) are primarily inhabited by bottlenose and Atlantic spotted dolphins (Mullin and Fulling 2004; Mullin 2007). As the proposed survey area in the northwestern



GoM occurs in water <30 m deep, species that only occur in deep water of the GoM are unlikely to be encountered and are not discussed further. These include beaked whales, such as Cuvier's beaked whale (*Ziphius cavirostris*), Blainville's beaked whale (*Mesoplodon densirostris*) and Gervais' beaked whales (*M. europaeus*), as well as the **endangered** sperm whale (*Physeter macrocephalus*), and *Kogia* spp. It is also unlikely that the **endangered** Rice's whale, fin whale (*B. physalus*), blue whale (*B. musculus*), sei whale (*B. borealis*), or North Atlantic right whale (*Eubalaena glacialis*) would be encountered in the study area. Most baleen whales are considered rare in the GoM, except for Rice's whale which is mostly known from sightings in the northeastern GoM, although one sighting has been reported in water >200 m deep off Texas (Hayes et al. 2023). Although there are also acoustic detections of Rice's whale throughout the northwestern and northeastern GoM year-round (Soldevill et al. 2022, 2024), this species is unlikely to occur in the shallow waters of the proposed study area.

In addition, non-ESA listed baleen whales, such as humpbacks (*Megaptera novaeangliae*) and minke whales (*B. acutorostrata*) are also unlikely to be encountered during the surveys. Thus, baleen whales are not included in the species descriptions below. In addition, the **endangered** Florida stock of the West Indian manatee (*Trichechus manatus*) is also unlikely to occur in the proposed study area, and pinniped occurrence in the GoM is extralimital; therefore, manatees and pinnipeds are not discussed further. Thus, 14 marine mammal species (all odontocetes) could potentially be encountered in the proposed study area, although only two species (bottlenose and Atlantic spotted dolphins) are likely to be seen (Table 2).

### 3.3.1 Common Bottlenose Dolphin (*Tursiops truncatus*)

The bottlenose dolphin occurs in tropical, subtropical, and temperate waters throughout the world (Wells and Scott 2018). Although it is more commonly found in coastal and shelf waters, it can also occur in deep offshore waters (Jefferson et al. 2015; Mannocci et al. 2015). In the Northwest Atlantic, these dolphins occur from Nova Scotia to Florida, the GoM, and the Caribbean and southward to Brazil (Würsig et al. 2000). There are two distinct bottlenose dolphin types: a shallow water type mainly found in coastal waters and a deepwater type mainly found in oceanic waters (Duffield et al. 1983; Walker et al. 1999). The nearshore dolphins usually inhabit shallow waters along the continental shelf and upper slope, at depths <200 m (Davis et al. 1998, 2002). Klatsky et al. (2007) noted that offshore dolphins occur in deeper water, typically >1,000 m deep. As well as inhabiting different areas, these ecotypes differ in their diving abilities (Klatsky et al. 2007) and prey types (Mead and Potter 1995).

Both types of bottlenose dolphins are known to occur in the GoM (Walker et al. 1999). The inshore type inhabits shallow lagoons, bays, inlets, and nearshore waters and is the most likely type to be seen in the proposed study area; the oceanic population occurs in deeper, offshore waters over the continental shelf (Würsig et al. 2000). Vollmer and Rosel (2017) suggested that there may be as many as seven stocks in coastal, shelf, and oceanic waters of the GoM, but NMFS currently recognizes five stocks, including the Northern GoM Continental Shelf, GoM Eastern Coastal, GoM Western Coastal, GoM Northern Coastal, and the Northern GoM Oceanic stocks (Hayes et al. 2022). The Western Coastal stock occurs in water <20 m deep along the coasts of Texas and Louisiana, and numerous sightings have been made within and near the proposed study area (Hayes et al. 2022). The Northern GoM Continental Shelf stock occurs in water 20–200 m deep throughout the northern GoM (Hayes et al. 2022); it mainly consists of coastal type dolphins but could also include offshore types (Vollmer 2011 in Hayes et al. 2022). There are also 32 bay, sound, and estuary (BSE) stocks in the northern GoM; 7 of those stocks occur in Texas (Hayes et al. 2023). Some of the bays and estuaries along the northern GoM where these stocks reside have been identified as year-round Biologically Important Areas (BIAs) for resident bottlenose dolphins (LeBresque et al. 2015). However, individuals from the BSE stocks are unlikely to be encountered in the primary study area and are not expected to occur in the alternate study area.



TABLE 2. The habitat, occurrence, population sizes, and conservation status of marine mammals that could occur in or near the proposed study area in the Northwestern Gulf of Mexico.

Species	Habitat	Occurrence in North-western GoM study area <sup>1</sup>	Abundance		Conservation Status		
			GoM <sup>2</sup>	GoM <sup>3</sup>	US ESA <sup>4</sup>	IUCN <sup>5</sup>	CITES <sup>6</sup>
Bottlenose dolphin	Shelf, coastal and offshore	Common	138,602	63,280 <sup>7</sup> 16,407 <sup>8</sup> 11,543 <sup>9</sup> 20,759 <sup>10</sup>	NL	LC	II
Atlantic spotted dolphin	Mainly coastal	Common	47,488	21,506	NL	LC	II
Pantropical spotted dolphin	Mainly pelagic	Rare	84,014	37,195	NL	LC	II
Spinner dolphin	Coastal, pelagic	Rare	13,485	2,991	NL	LC	II
Striped dolphin	Off the shelf	Rare	4,914	1,817	NL	LC	II
Clymene dolphin	Pelagic	Rare	11,000	513	NL	LC	II
Fraser's dolphin	Water >1,000 m	Rare	1,665	213	NL	LC	II
Rough-toothed dolphin	Mostly pelagic	Rare	4,853	unk	NL	LC	II
Risso's dolphin	Outer shelf, slope, oceanic	Rare	3,137	1,974	NL	LC	II
Melon-headed whale	Oceanic	Rare	6,733	1,749	NL	LC	II
Pygmy killer whale	Oceanic	Rare	2,126	613	NL	LC	II
False killer whale	Pelagic	Rare	3,204	494	NL	NT	II
Killer whale	Widely distributed	Rare	185	267	NL	DD	II
Short-finned pilot whale	Mostly pelagic	Rare	1,981 <sup>11</sup>	1,321 <sup>11</sup>	NL	LC	II

N.A. = not applicable. unk = unknown.

<sup>1</sup> Occurrence in area at the time of the survey; based on professional opinion and available data.

<sup>2</sup> Roberts et al. (2016a).

<sup>3</sup> NMFS (2024).

<sup>4</sup> U.S. Endangered Species Act: NL = not listed.

<sup>5</sup> International Union for the Conservation of Nature Red List of Threatened Species version 2023-1: NT = near threatened; LC = least concern; DD = data deficient.

<sup>6</sup> Convention on International Trade in Endangered Species of Wild Fauna and Flora: Appendix II = not necessarily threatened with extinction but may become so unless trade is closely controlled.

<sup>7</sup> Continental shelf stock.

<sup>8</sup> Eastern coastal stock.

<sup>9</sup> Northern coastal stock.

<sup>10</sup> Western coastal stock.

<sup>11</sup> Estimate includes all *Globicephala* sp., although only short-finned pilot whales are present in the GoM.

The bottlenose dolphin is the most widespread and common cetacean in coastal waters of the GoM (Würsig et al. 2000; Würsig 2017). Although bottlenose dolphins occur in the GoM year-round, seasonal variation in abundance has been reported for this species (e.g., Hubard et al. 2004). Based on Würsig (2017), fall sightings have been made throughout the northern GoM, but primarily on the shelf, whereas during spring and summer surveys, sightings were typically made between the 100- and 1,000-m isobaths. During surveys of the eastern GoM by Griffin and Griffin (2003), the bottlenose dolphin was the most common species in water <20 m deep. Baumgartner et al. (2001) reported bottlenose dolphins in the northern GoM on the shallow continental shelf <150 m deep during spring surveys. Fulling et al. (2003) reported a fall density of 10.3 dolphins/100 km<sup>2</sup> for water 20–200 m deep in the northern GoM. For oceanic waters (>200 m) of the northern GoM, Mullin and Fulling (2004) reported a spring density of 0.59 dolphins/100 km<sup>2</sup>. Five sightings totaling 12 animals were made during a UT geophysical survey on the Texas shelf during March 2024; all sightings were made in water <20 m deep (RPS 2024). It is likely that some of the sightings were resights of the same group of animals – three animals were sighted twice on 25



March at 27.8°N, 97.0°W, and two dolphins were seen three times at 29.0°N, 95.1°W (RPS 2024). There are numerous records within the primary and alternate study areas based on the OBIS database (OBIS 2024).

### 3.3.2 Atlantic Spotted Dolphin (*Stenella frontalis*)

The Atlantic spotted dolphin is distributed in tropical and warm temperate waters of the North Atlantic from Brazil to New England and to the coast of Africa (Jefferson et al. 2015). In the western Atlantic, the distribution extends from southern New England, south to the GoM, and the Caribbean to Venezuela (Leatherwood et al. 1976; Perrin et al. 1994a; Rice 1998). There are two forms of Atlantic spotted dolphin—a large, heavily spotted coastal form that is usually found in shelf waters, and a smaller and less-spotted offshore form that occurs in pelagic offshore waters and around oceanic islands (Jefferson et al. 2015).

Atlantic spotted dolphins are common in the GoM (Würsig et al. 2000). They do not typically occur in deep water of the northern GoM, but mainly inhabit shallow waters on the continental shelf inshore of the 250-m isobath (Davis et al. 1998, 2002; Fulling et al. 2003; Würsig 2017; Hayes et al. 2022). Mannocci et al. (2015) also showed occurrence of Atlantic spotted dolphins in deeper waters of the GoM. Numerous sightings have been reported in water <100 m deep off the coasts of Texas and Louisiana (Würsig 2017; Hayes et al. 2022). Although Atlantic spotted dolphins prefer shallow-water habitats, they are not common in nearshore waters (Davis et al. 1996).

In the eastern GoM, Atlantic spotted dolphin is the predominant species in water 20–180 m deep (Griffin and Griffin 2003). Similarly, Fulling et al. (2003) noted that the Atlantic spotted dolphin was the most abundant species sighted during a fall survey in water 20–200 m deep, with densities ~8x higher in the northeast (20.1 dolphins/100 km<sup>2</sup>) than in the northwestern (2.6 dolphins/100 km<sup>2</sup>) GoM. Mullin and Fulling (2004) reported a density of 0.05 dolphins/100 km<sup>2</sup> in water >200 m deep for the northern GoM. Although spotted dolphins occur in the GoM year-round, Griffin and Griffin (2004) noted significant seasonal variations in densities of spotted dolphins on the continental shelf. Griffin and Griffin (2004) noted that abundance was lower in nearshore waters during the summer, and that densities were higher during the winter. Würsig et al. (2000) noted these dolphins move inshore in the spring and summer, perhaps associated with the arrival of carangid fishes. No sightings were made during a UT geophysical survey on the Texas shelf during March 2024 (RPS 2024). In the OBIS database, there are numerous records in the northern GoM mostly within the 100-m isobath, including one record 80 km southeast of Galveston within the alternate study area near the 30-m isobath (OBIS 2024).

### 3.3.3 Pantropical Spotted Dolphin (*Stenella attenuata*)

The pantropical spotted dolphin is distributed worldwide in tropical and some subtropical waters, between ~40°N and 40°S (Jefferson et al. 2015). It is one of the most abundant cetaceans and is found in coastal, shelf, slope, and deep waters (Perrin 2018a). In the Northwest Atlantic, it occurs from North Carolina to the West Indies and down to the Equator (Würsig et al. 2000). In the GoM, it is the most common species of cetacean in deeper water (Davis and Fargion 1996; Würsig et al. 2000), but only rarely occurs over the continental shelf or continental shelf edge (Davis et al. 1998). Sightings have been made throughout the northern GoM, mainly in water >200 m, during systematic surveys during 1996–2018; one sighting was made in water 100–200 m deep off Florida (Würsig 2017; Hayes et al. 2021). It was the most abundant species during spring surveys in oceanic waters (>200 m) in the northern GoM, with a density of 24 dolphins/100 km<sup>2</sup> (Mullin and Fulling 2004). It occurs in the GoM year-round (Mullin et al. 2004). No sightings were made during a UT geophysical survey on the Texas shelf during March 2024 (RPS 2024).



There are numerous records in the OBIS database in the northwestern GoM, mostly in water >200 m deep, but there is one record in water >30 m but <100 m (OBIS 2024).

### 3.3.4 Spinner Dolphin (*Stenella longirostris*)

The spinner dolphin is pantropical in distribution, occurring in tropical and subtropical waters between 40°N and 40°S (Jefferson et al. 2015). In the western North Atlantic, it occurs from South Carolina to Florida, the Caribbean, the GoM, and southward to Venezuela (Würsig et al. 2000). It is generally considered a pelagic species (Perrin 2018b) but can also be found in coastal waters and around oceanic islands (Rice 1998). During systematic surveys of the northern GoM during 1996–2018, sightings were widespread in water deeper than 200 m (Würsig 2017; Hayes et al. 2021). Almost all sightings in the GoM have been made east and southeast of the Mississippi Delta, in areas deeper than 100 m (Würsig et al. 2000; Würsig 2017). Mullin and Fulling (2004) reported a density of 3.15 dolphins/100 km<sup>2</sup> in oceanic waters of the northern GoM. No sightings were made during a UT geophysical survey on the Texas shelf during March 2024 (RPS 2024). There are several sightings in the OBIS database off the coast of Texas in water >200 m deep and additional records in nearshore areas off Louisiana (OBIS 2024).

### 3.3.5 Striped Dolphin (*Stenella coeruleoalba*)

The striped dolphin has a cosmopolitan distribution in tropical to warm temperate waters from ~50°N to 40°S (Perrin et al. 1994b; Jefferson et al. 2015). It occurs primarily in pelagic waters but has been observed approaching shore where there is deep water close to the coast (Jefferson et al. 2015; Mannocci et al. 2015). In the Northwest Atlantic, it occurs from Nova Scotia to the GoM and south to Brazil (Würsig et al. 2000). A concentration of striped dolphins is thought to exist in the eastern part of the northern GoM, near the DeSoto Canyon just east of the Mississippi Delta (Würsig et al. 2000). Nonetheless, sightings have been made throughout the northern GoM in water >200 m during systematic surveys during 1996–2018 (Würsig 2017). Mullin and Fulling (2004) reported a mean density of 1.71 dolphins/100 km<sup>2</sup> for oceanic waters of the northern GoM. No sightings were made during a UT geophysical survey on the Texas shelf during March 2024 (RPS 2024). In the OBIS database, there are records off Texas in water >1,000 m deep and nearshore records off Louisiana (OBIS 2024).

### 3.3.6 Clymene Dolphin (*Stenella clymene*)

The Clymene dolphin only occurs in tropical and subtropical waters of the Atlantic Ocean (Jefferson et al. 2015). It inhabits areas where water depths are 700–4,500 m or deeper (Fertl et al. 2003). However, there are a few records in water as shallow as 44 m (Fertl et al. 2003). In the western Atlantic, it occurs from New Jersey to Florida, the Caribbean Sea, the GoM, and south to Venezuela and Brazil (Würsig et al. 2000; Fertl et al. 2003). During systematic surveys of the northern GoM during 1996–2018, sightings were made throughout the northwestern GoM, primarily in deep water beyond the 1,000-m isobath; no sightings were made in water <100 m deep (Würsig 2017; Hayes et al. 2021). It is widely distributed in the western GoM during spring and the northeastern GoM during summer and winter (Würsig et al. 2000). Mullin and Fulling (2004) also noted that this dolphin is primarily sighted in the western GoM in the spring, with an estimated density of 4.56 dolphins/100 km<sup>2</sup> for oceanic waters of the northern GoM. No sightings were made during a UT geophysical survey on the Texas shelf during March 2024 (RPS 2024). In the OBIS database, there are several records off the coast of Texas in water >1,000 m deep and off Louisiana (OBIS 2024).



### 3.3.7 Risso's Dolphin (*Grampus griseus*)

Risso's dolphin is distributed worldwide in mid-temperate and tropical oceans (Kruse et al. 1999), although it shows a preference for mid-temperate waters of the shelf and slope between 30° and 45° (Jefferson et al. 2014; Hartman 2018). In the western Atlantic, this species is distributed from Newfoundland to Brazil (Kruse et al. 1999). In the GoM, it has mainly been sighted off Florida (Würsig 2017; Würsig et al. 2000), but sightings have been made throughout the northern GoM during systematic surveys during 1996–2018, including at least one sighting in water <200 m deep (Würsig 2017; Hayes et al. 2021). Mullin et al. (2004) reported sightings for this species during all seasons in the northern GoM; spring density was reported as 0.57 dolphins/100 km<sup>2</sup> in oceanic waters (>200 m) of the GoM (Mullin and Fulling 2004). No sightings were made during a UT geophysical survey on the Texas shelf during March 2024 (RPS 2024). In the OBIS database, there are several records off the coast of Texas in water >200 m deep, and there are records off Louisiana (OBIS 2024).

### 3.3.8 Rough-toothed Dolphin (*Steno bredanensis*)

The rough-toothed dolphin is distributed worldwide in tropical and subtropical waters (Jefferson et al. 2015). In the western Atlantic, this species occurs between the southeastern U.S. and southern Brazil, including the GoM (Jefferson et al. 2015). Although it is generally seen in deep, oceanic water (Davis et al. 1998; Jefferson et al. 2015), it also occurs in continental shelf waters of the GoM (Ortega-Ortiz 2002; Fulling et al. 2003). Sightings have been made throughout the northern GoM in water >100 m during systematic surveys of the northern GoM during 1996–2018 (Würsig 2017; Hayes et al. 2021). The fall density for the outer continental shelf waters (20–200 m deep) of the northern GoM was estimated at 0.5 dolphins/100 km<sup>2</sup> (Fulling et al. 2003), whereas that for oceanic waters in spring was estimated at 0.26 dolphins/100 km<sup>2</sup> (Mullin and Fulling 2004). Rough-toothed dolphins are thought to occur year-round in the GoM (Würsig et al. 2000; Mullin et al. 2004). Strandings are known for Texas and Florida (Würsig et al. 2000). No sightings were made during a UT geophysical survey on the Texas shelf during March 2024 (RPS 2024). In the OBIS database, there are several records off the coast of Texas and Louisiana in water, mostly in water >100 m deep, but there is one record just outside the alternate study area ~18 km east of Padre Island, in water <100 m (OBIS 2024).

### 3.3.9 Fraser's Dolphin (*Lagenodelphis hosei*)

Fraser's dolphin is a tropical oceanic species generally distributed between 30°N and 30°S that generally inhabits deeper, offshore water (Dolar 2018). It ranges from the GoM to Uruguay in the western Atlantic (Rice 1998). Fraser's dolphin has been sighted on occasion in the northern GoM (Jefferson and Schiro 1997), including in water deeper than 100 m during systematic surveys (Würsig 2017; Hayes et al. 2021). A density of 0.19 dolphins/100 km<sup>2</sup> was estimated for oceanic waters of the northern GoM (Mullin and Fulling 2004). No sightings were made during a UT geophysical survey on the Texas shelf during March 2024 (RPS 2024). In the OBIS database, there are a few records in deep water off Texas and Louisiana (OBIS 2024).

### 3.3.10 Killer Whale (*Orcinus orca*)

The killer whale is cosmopolitan and globally abundant; it has been observed in all oceans of the world (Ford 2018). It is very common in temperate waters but also occurs in tropical waters (Heyning and Dahlheim 1988). High densities of this species occur at high latitudes, especially in areas where prey is abundant. The greatest abundance is thought to occur within 800 km of major continents (Mitchell 1975). In the Northwest Atlantic, killer whales occur from the polar pack ice to Florida and the GoM (Würsig et al.



2000). It is unknown whether killer whales in the GoM are a separate stock or from the North Atlantic population (Würsig 2017).

Killer whales appear to prefer coastal areas but are also known to occur in deep water (Dahlheim and Heyning 1999). In the GoM, killer whales are occasionally seen, with most sightings occurring in waters 200–2,000 m deep southwest of the Mississippi Delta (Würsig 2017; Würsig et al. 2000; Hayes et al. 2021). No sightings were reported for water <100 m deep (Würsig 2017). Mullin and Fulling (2004) reported five sightings in the northwestern GoM during the spring and a density of 0.03 animals/100 km<sup>2</sup> for oceanic waters of the northern GoM. There have also been summer reports of killer whales off Texas near the 200-m isobath (Würsig et al. 2000). No sightings were made during a UT geophysical survey on the Texas shelf during March 2024 (RPS 2024). In the OBIS database, there are several records off the coast of Texas and Louisiana, but none within the study area (OBIS 2024).

### 3.3.11 Short-finned Pilot Whale (*Globicephala macrorhynchus*)

The short-finned pilot whale is found in tropical and warm temperate waters, and the long-finned pilot whale (*G. melas*) is distributed anisotropically in cold temperate waters (Olson 2018). Short-finned pilot whale distribution does not generally range south of 40°S (Jefferson et al. 2015). In the western North Atlantic, short-finned pilot whales occur from Virginia to northern South America, including the Caribbean and GoM (Würsig et al. 2000). The ranges of the two species show little overlap, and only the short-finned pilot whale is expected to occur in the GoM (Olson 2018). The short-finned pilot whale typically occurs in deep water at the edge of the continental shelf and over deep submarine canyons (Davis et al. 1998; Mannocci et al. 2015).

Short-finned pilot whales are known to strand frequently in the GoM and are likely to occur there year-round (Würsig et al. 2000). In the northern GoM, they are most commonly seen in the central and western areas in waters 200–1,000 m deep, i.e., along the continental slope (Würsig 2017; Würsig et al. 2000; Hayes et al. 2021). No sightings were reported for waters <100 m deep (Würsig 2017). Mullin and Fulling (2004) noted that during a spring survey in the northern GoM, short-finned pilot whales were primarily seen west of Mobile Bay, Alabama (~88°W); they reported a mean density of 0.63 *Globicephala* spp./100 km<sup>2</sup> for oceanic waters >200 m deep. No sightings were made during a UT geophysical survey on the Texas shelf during March 2024 (RPS 2024). In the OBIS database, there are several records off the coasts of Texas and Louisiana in water >200 m deep (OBIS 2024).

### 3.3.12 False Killer Whale (*Pseudorca crassidens*)

The false killer whale is found worldwide in tropical and temperate waters, generally between 50°N and 50°S (Odell and McClune 1999). It is widely distributed but is not abundant anywhere (Carwardine 1995). It generally inhabits deep, offshore waters, but sometimes is found over the continental shelf and occasionally moves into very shallow water (Jefferson et al. 2015; Baird 2018). It is gregarious and forms strong social bonds, as is evident from its propensity to strand en masse (Baird 2018). In the Northwest Atlantic, it occurs from Maryland to the GoM and the Caribbean (Würsig et al. 2000).

In the GoM, most false killer whales have been seen in the northeastern region (Mullin and Hoggard 2000; Würsig 2017) in water 200–2,000 m deep (Würsig 2017; Würsig et al. 2000; Hayes et al. 2021). During systematic surveys of the northern GoM during 1996–2001 and 2003–2004, sightings were primarily beyond the 1,000-m isobath (Würsig 2017). Mullin and Fulling (2004) reported a spring density of 0.27 whales/100 km<sup>2</sup> in the oceanic waters of the northern GoM. Strandings have also been reported for the GoM, with records for Texas, Florida, and Louisiana (Würsig et al. 2000). No sightings were made during a UT geophysical survey on the Texas shelf during March 2024 (RPS 2024). In the OBIS database,



there are several records off the coasts of Texas and Louisiana in water >200 m deep (OBIS 2024).

### 3.3.13 Pygmy Killer Whale (*Feresa attenuata*)

The pygmy killer whale has a worldwide distribution in tropical and subtropical waters, generally not ranging south of 35°S (Jefferson et al. 2015). It is known to inhabit the warm waters of the Indian, Pacific, and Atlantic Oceans (Jefferson et al. 2015). In the Northwest Atlantic, it occurs from the Carolinas to Texas and the West Indies, and the GoM (Würsig et al. 2000). It is found in nearshore areas where the water is deep and in offshore waters (Jefferson et al. 2015). Pygmy killer whales are thought to occur in the GoM year-round (Würsig et al. 2000). Sightings have been made throughout the northern region of the GoM, in water >200 m during systematic surveys during 1996–2018 (Würsig 2017; Hayes et al. 2021). A spring density of 0.11 whales/100 km<sup>2</sup> was reported for oceanic waters (>200 m) of the northern GoM (Mullin and Fulling 2004). Strandings have been reported from Florida to Texas, with most strandings occurring in the winter (Würsig et al. 2000). No sightings were made during a UT geophysical survey on the Texas shelf during March 2024 (RPS 2024). In the OBIS database, there are several records off the coasts of Texas and Louisiana in water >200 m deep (OBIS 2024).

### 3.3.14 Melon-headed Whale (*Peponocephala electra*)

The melon-headed whale is an oceanic species found worldwide in tropical and subtropical waters from ~40°N to 35°S (Jefferson et al. 2015). It occurs most often in deep offshore waters and occasionally in nearshore areas where the water is deep (Jefferson et al. 2015). In the western Atlantic, its range extends from the GoM to southern Brazil (Rice 1998). In the GoM, melon-headed whales have been sighted in the northwest from Texas to Mississippi (Würsig et al. 2000; Würsig 2017), typically in waters >200 m deep and away from the continental shelf (Mullin et al. 1994; Würsig 2017; Würsig et al. 2000; Hayes et al. 2021). No sightings were reported for waters <100 m deep (Würsig 2017). Mullin and Fulling (2004) reported three sightings primarily west of Mobile Bay, Alabama, during spring surveys, and a density of 0.91 whales/100 km<sup>2</sup> for the northern GoM. Strandings have been reported for Texas and Louisiana (Würsig et al. 2000). No sightings were made during a UT geophysical survey on the Texas shelf during March 2024 (RPS 2024). In the OBIS database, there are several records off the coasts of Texas and Louisiana in water >1,000 m deep (OBIS 2024).

## 3.4 Sea Turtles

Five species of sea turtle could occur in the proposed study area in the northwestern GoM, including the leatherback, loggerhead, green, hawksbill, and Kemp's ridley sea turtles (Valverde and Holzward 2017). The leatherback, hawksbill, and Kemp's ridley sea turtles are listed as **endangered** throughout their range, while the Northwest Atlantic DPS of loggerhead sea turtle, North Atlantic DPS and South Atlantic DPS of green sea turtle are listed as **threatened** (Table 3). These sea turtle species are also protected under the InterAmerican Convention (IAC) for the Protection and Conservation of Marine Turtles, of which the U.S. is a signatory. The IAC complies with CITES and prohibits the deliberate take or harvesting of sea turtles or their eggs (NOAA 2021a).

All five sea turtle species nest in the GoM and all nest along the coast of Texas (Eckert and Eckert 2019). Except for Kemp's ridley turtle, these turtle species also nest in the Wider Caribbean Region (WCR; Piniak and Eckert 2011). The vast majority of Kemp's ridley sea turtle nesting occurs in the western GoM, particularly in the Rancho Nuevo area in Tamaulipas, Mexico (NMFS and USFWS 2015; Valverde and Holzward 2017).



TABLE 3. The habitat, occurrence, and conservation status of sea turtles that could occur in or near the proposed project area in the Northwestern Gulf of Mexico.

Species	Habitat	Occurrence in Study Area	US ESA <sup>1</sup>	IUCN <sup>2</sup>	CITES <sup>3</sup>
Leatherback sea turtle	Beaches (nesting females); oceanic (juveniles and foraging adults)	Uncommon	E	VU	I
Loggerhead sea turtle Northwest Atlantic DPS	Beaches (nesting females); coastal/oceanic (juveniles); coastal (foraging adults); oceanic (migration)	Common	T	VU	I
Green sea turtle North Atlantic DPS	Beaches (nesting females); oceanic (juveniles and migrating adults); coastal (foraging adults)	Uncommon	T	E	I
Green sea turtle South Atlantic DPS	Beaches (nesting females); oceanic (juveniles and migrating adults); coastal (foraging adults)	Rare	T	E	I
Hawksbill sea turtle	Beaches (nesting females); coastal/oceanic (juveniles); coastal (foraging adults)	Rare	E	CR	I
Kemp's ridley sea turtle	Beaches (nesting females); coastal/oceanic (juveniles); coastal (adults)	Common	E	CR	I

<sup>1</sup> U.S. Endangered Species Act: E = Endangered, T = Threatened.

<sup>2</sup> International Union for the Conservation of Nature Red List of Threatened Species, version 2023-1: CR = critically endangered, E = endangered, VU = vulnerable.

<sup>3</sup> Convention on International Trade in Endangered Species: Appendix I, species that are the most endangered and are considered threatened with extinction.

### 3.4.1 Leatherback Sea Turtle (*Dermochelys coriacea*)

The leatherback is the most widely distributed sea turtle, occurring from 71°N to 47°S (Eckert et al. 2012). During the non-breeding season, it undertakes long-distance migrations between its tropical and subtropical nesting grounds, located between 38°N and 34°S, and high-latitude foraging grounds in continental shelf and pelagic waters (Eckert et al. 2012). This migration is the longest of any reptile, up to 5,000 km; the species is known to traverse entire ocean basins and is mostly oceanic (Valverde and Holzworth 2017). Juveniles, like adults, are oceanic and likely spend their early years in tropical waters until they reach a length of ~100 cm, when they can be found in more temperate waters (Eckert et al. 2012). In the western Atlantic Ocean, leatherbacks are known to range from Greenland to Argentina, including the GoM. Seven potential DPSs have been identified, including a Northwest Atlantic DPS, which numbers around 20,659 nesting females (NMFS and USFWS 2020).

Female leatherbacks return to natal beaches only during the reproductive season; both males and females return to the waters off their natal nesting beaches to mate (NMFS and USFWS 2020b). Nesting by leatherbacks in the GoM is generally less frequent than that of other sea turtle species (Piniak and Eckert 2011), but some nests occur along the coasts of Alabama, Florida, and Mexico, with occasional nesting in southern Texas (Valverde and Holzworth 2017; Eckert and Eckert 2019; SWOT 2024). The nesting season for the leatherback sea turtle on southeastern Florida coast is March through June (Stewart and Johnson 2006 in Valverde and Holzworth 2017). Leatherback sea turtles satellite tagged at Panama nesting beaches traveled through the Yucatán Channel into the GoM where they spent most of their time foraging primarily at three locations—the northeastern GoM from Louisiana to Florida, off southwestern Florida, and the



eastern side of Campeche Bay, Mexico; there were no foraging hotspots identified within the proposed study area (Aleksa et al. 2018). Leatherbacks tracked by Aleksa et al. (2018) occurred in the GoM during all months of the year; one turtle traveled in coastal waters off Texas and shelf waters of Louisiana (Aleksa et al. 2018). However, based on telemetry data compiled by State of the World Sea Turtles (SWOT 2024), leatherback turtle records were reported for waters off Louisiana, but not Texas. In the OBIS database, there is one record within the alternate study area in water >20 m deep (OBIS 2024). There are several other records near the 20-m isobath outside of the study area, and there is one record in shallow water <20 m deep off southern Texas; most other records are for deep offshore waters in depths >1,000 m (OBIS 2024).

### 3.4.2 Loggerhead Sea Turtle (*Caretta caretta*)

The loggerhead sea turtle is widely distributed, occurring in tropical, subtropical, and temperate waters of the Atlantic, Pacific, and Indian Oceans (Valverde and Holzworth 2017). Adults generally forage in coastal and shelf waters but can pass through oceanic waters during migrations. In 2011, the species was divided into nine DPSs globally for ESA-listing purposes (NMFS 2011), with the Northwest Atlantic Ocean DPS occurring in the proposed study area. Loggerhead sea turtles are the most abundant sea turtle species in the GoM (Valverde and Holzworth 2017). The Northwest Atlantic Ocean DPS was estimated to consist of a minimum of 30,096 adult females, with most of these off peninsular Florida and perhaps a few thousand in the rest of the GoM and WCR (Richards et al. 2011).

In contrast to other sea turtle species, the loggerhead nests not only in tropical waters but also in temperate waters. Loggerhead nests have been recorded in the Atlantic as far north as New Jersey and as far south as southern Brazil (Witherington et al. 2019). The nesting season for the Northwest Atlantic loggerhead DPS is from April through September (NMFS and USFWS 2008). Florida has the highest number of nesting loggerheads in the western Atlantic, with other major nesting areas on the eastern Yucatán Peninsula, Mexico, and in Brazil (Valverde and Holzworth 2017). Additional nesting occurs throughout the remainder of the southeastern U.S. from Georgia to North Carolina, the GoM, and WCR (Piniak and Eckert 2011; Valverde and Holzworth 2017; SWOT 2024). In the GoM, nesting occurs along the coasts of Texas, Louisiana, Mississippi, Alabama, and Florida, as well as Mexico (NMFS and USFWS 2008; Valverde and Holzworth 2017; Eckert and Eckert 2019; SWOT 2024). The annual number of nests for the Northern Gulf of Mexico Recovery Unit of loggerheads was estimated at 906 nests between 1995 and 2007 (NMFS and USFWS 2008). Although the number of nests appears to have increased since 2007, this unit was not considered to have recovered by 2019, as the annual rate of increase in the number of nests was <3% (NMFS and USFWS 2019, 2023a). During 2016-2020, the number of nests in Texas ranged from 3 to 8 (NMFS and USFWS 2023a).

Some post-nesting adult female loggerheads satellite-tagged in the GoM were found to forage in nearshore waters off the coast of Texas and eastern Louisiana, but most foraging occurred east of Louisiana (Hart et al. 2014, 2018). Post-nesting movements by loggerheads that were tagged on beaches of western Florida started by mid-August, and the turtles reached their foraging grounds in the northern and southern GoM by mid-October; none of those turtles were recorded in Texas, but there were records off Louisiana, Mississippi, and Alabama (Girard et al. 2009). Based on telemetry data compiled by SWOT (2024), loggerhead records were reported for waters in the northern GoM, including Texas and Louisiana. Dispersal modeling by Putman et al. (2019) indicates that hatchlings could also occur in nearshore waters of Texas and Louisiana, but the greatest concentrations are expected to occur in the eastern GoM. There are numerous loggerhead sea turtle records in the OBIS database for water <20 m deep within the primary survey area and also within the alternate study area; there are additional records within the alternate study



area in water >20 m (OBIS 2024).

Critical habitat for the Northwest Atlantic Ocean DPS of loggerhead sea turtle was finalized in 2014 (NMFS 2014). A total of 38 marine areas were designated as critical habitat for this loggerhead DPS. *Sargassum* critical habitat occurs throughout the proposed study area (Fig. 1). *Sargassum* algae provides essential foraging and shelter habitat for loggerheads, particularly post-hatchlings and juveniles.

### 3.4.3 Green Sea Turtle (*Chelonia mydas*)

The green sea turtle is the largest of the hard-shelled turtles, exceeded in size only by the leatherback (Valverde and Holzworth 2017). Green sea turtles are widely distributed in tropical and subtropical waters, spending most of their lives in coastal foraging areas (Seminoff et al. 2015). Nesting occurs in more than 80 countries worldwide (Valverde and Holzworth 2017). Oceanic waters are used by juveniles and migrating adults, and sometimes for foraging by adults (see Putman et al. 2019). In 2016, the species was divided into 11 DPSs globally for ESA-listing purposes (NMFS 2016a). Most green sea turtles near the proposed study area belong to the North Atlantic DPS, although some individuals could be from the South Atlantic DPS. For example, Foley et al. (2007) found that 4% of green turtles in the GoM were not from U.S., Mexican, or Costa Rican rookeries; thus, it is likely that these turtles originated from the South Atlantic DPS. It is estimated that 108,761 to 150,521 females nest annually worldwide (NMFS and USFWS 2007).

Green sea turtles nest throughout the GoM and WCR from May through September (Valverde and Holzworth 2017). The largest nesting colony is on Tortuguero Beach in Costa Rica, with >100,000 nests annually (Piniak and Eckert 2011). Other major nesting beaches in the Atlantic with >500 nesting attempts annually are broadly distributed elsewhere in Costa Rica and in French Guiana, Mexico, Suriname, and the U.S. (mainly Florida), as well as islands off Venezuela and Cuba. In the GoM, major nesting beaches are located in Mexico, but nesting has also been reported along the coasts of southern Texas, Alabama, and Florida (Valverde and Holzworth 2017; Eckert and Eckert 2019; SWOT 2024). Cuevas et al. (2012) identified the Florida Keys as an important foraging habitat for this species, with 22% of turtles tagged off the Yucatán Peninsula migrating there. Based on telemetry data compiled by SWOT (2024), green turtles have been reported for waters off Texas and possibly Louisiana. One green sea turtle was seen during a UT geophysical survey on the Texas shelf on 26 March 2024 at 28.6°N, 95.4°W in water 26 m deep (RPS 2024). There is also one record in the northern GoM for February which is located near the 20-m isobath within the alternate study area south of Galveston, Texas, and there are numerous records for shelf waters off eastern Louisiana and the northeastern GoM (OBIS 2024). Dispersal modeling by Putman et al. (2019) indicates that hatchlings could occur throughout the northern GoM, including the proposed study area.

Critical habitat has been proposed in the northern GoM for the North Atlantic DPS of green turtle (NMFS 2023b). Along the coasts of Texas and Florida, reproductive, migratory, and benthic foraging/resting critical habitat has been proposed from the mean high-water line to the 20-m isobath. *Sargassum* (surface-pelagic foraging/resting) critical habitat has been proposed throughout the northern GoM, from the 10-m isobath out to the edge of the EEZ. This critical habitat consists of areas with “concentrated components of the *Sargassum*-dominated drift community, as well as the currents which carry turtles to *Sargassum*-dominated drift communities, which provide sufficient food resources and refugia to support the survival, growth, and development of post-hatchlings and surface-pelagic juveniles, and which are located in sufficient water depth (at least 10 m) to ensure offshore transport via ocean currents to areas which meet forage and refugia requirements.” (NMFS 2023b). Proposed critical habitat occurs throughout the study area. Critical habitat for the South Atlantic DPS of the green sea turtle has also been proposed for the U.S. Virgin Islands from the mean high-water line to the 20-m isobath (NMFS 2023b).



### 3.4.4 Hawksbill Sea Turtle (*Eretmochelys imbricata*)

Hawksbill sea turtles are the most tropical of all sea turtles, ranging throughout tropical and subtropical regions of Northwest Atlantic Ocean and WCR (Valverde and Holzworth 2017). Hawksbill sea turtles nest at low densities throughout the southern GoM and WCR (Piniak and Eckert 2011). It is estimated that 3,626 to 6,108 female turtles nest throughout the North Atlantic annually (NMFS and USFWS 2013). In the GoM, nesting occurs predominantly along the Yucatán Peninsula (the most important nesting area in the Atlantic), with fewer nests along other regions of the Mexican coast and Florida, with infrequent nesting also in southern Texas (Valverde and Holzworth 2017; Eckert and Eckert 2019). The hawksbill sea turtle nesting season in the Yucatán Peninsula is April–September (Cuevas et al. 2010). Stranding data from Texas and Florida in the GoM suggest that hatchlings from this area are transported by the current through the Yucatán Channel and throughout the GoM (Valverde and Holzworth 2017). Juveniles return to coastal waters when ~20 cm in length, and adults are often found foraging around coral reefs (Valverde and Holzworth 2017). Based on telemetry data compiled by SWOT (2024), hawksbill turtles were only reported for the southern GoM. There are 18 records for the northern GoM, including in water deeper than 100 m off southern Texas and Louisiana (OBIS 2024).

### 3.4.5 Kemp's Ridley Sea Turtle (*Lepidochelys kempii*)

Kemp's ridley sea turtle is the smallest and least abundant of the sea turtle species and has the most restricted distribution (Valverde and Holzworth 2017). It occurs only in the GoM and along the Atlantic coast of North America. Oceanic-phase juveniles can be carried by the current as far north as Nova Scotia, Canada, whereas adults are primarily found in coastal waters of the GoM (Valverde and Holzworth 2017; Putman et al. 2019). After the oceanic-phase, juveniles enter neritic habitats (Seney and Landry 2011). It is estimated that there are 7,000 to 8,000 breeding females in the population (Crowder and Heppell 2011).

The primary Kemp's ridley nesting beaches are in Mexico along the Tamaulipas coast; only three of these sites have >1,000 nesting attempts per year, the largest of which is Rancho Nuevo (Piniak and Eckert 2011). In the northern GoM, there are some nests along the Florida coast, with fewer than 25 nesting attempts per year, and on the Texas coast, primarily at Padre Island National Seashore, with a few hundred nesting attempts annually (Piniak and Eckert 2011; Shaver and Caillouet 1998; NMFS, USFWS, and SEMARNAT 2011; Shaver et al. 2016; Eckert and Eckert 2019; SWOT 2024). Nesting has also been reported for other areas of the Texas shoreline including Galveston Island (Seney and Landry 2008; NMFS, USFWS, and SEMARNAT 2011; Shaver et al. 2016; Eckert and Eckert 2019; SWOT 2024), with fewer than 10 nests annually. The nesting season in the GoM is April–July (Valverde and Holzworth 2017).

Satellite-tagged adult female Kemp's ridley sea turtles from Padre Island National Seashore and Rancho Nuevo showed post-nesting movements to foraging sites along the coast of the northern GoM, with turtles spending most of their time foraging off Louisiana, but also in nearshore waters off Texas (Shaver et al. 2013). Foraging sites were found in water less than 26 m deep, averaging 33.2 km from shore (Shaver et al. 2013). Similarly, Seney and Landry (2008, 2011) noted that during the nesting season, adult female turtles tagged at Texas beaches typically stayed in nearshore (<20 m deep) waters of Texas and Louisiana, with core areas of activity located off Galveston Island; post-nesting turtles also spent time in nearshore waters off Texas during summer, but mainly foraged on the shelf off Louisiana. Tagged juveniles showed a preference for tidal passes, bays, coastal lakes, and nearshore waters <5 m deep, particularly during the warmer months of May–October (Seney and Landry 2008; Valverde and Holzworth 2017); however, some moved through the primary and alternate study areas. Several of the tracked adult turtles nested multiple times on the coast of Texas in one season (Seney and Landry 2008). Hart et al. (2018) also found that post-nesting adult females satellite-tagged in the GoM foraged in shallow waters off the coasts of Texas and



Louisiana, as well as most coastal waters along the northern and eastern GoM. Based on telemetry data compiled by SWOT (2024), Kemp’s ridley turtles were reported along the entire northern coast of the GoM, at relatively high densities. Dispersal modeling by Putman et al. (2019) indicates that hatchlings could also occur throughout the northern GoM, including in the proposed study area. There are over 2,000 records of Kemp’s ridley turtles for the northern GoM including within the primary and alternate study areas in water <30 m deep (OBIS 2024).

### 3.5 Marine-associated Birds

One ESA-listed seabird species could occur in or near the study area — the *threatened* piping plover occurs along the coast of the northern GoM (Table 4).

#### 3.5.1 Piping Plover (*Charadrius melodus*)

The piping plover breeds on coastal beaches from Newfoundland to North Carolina during March–August and it winters along the Atlantic Coast from North Carolina south, along the Gulf Coast, and in the Caribbean (USFWS 1996). Its nesting and feeding habitat consists of sandy beaches, sandflats, mudflats, lagoons, and barrier islands (Birdlife International 2024). Wintering populations in the Gulf States were estimated at 2,744 individuals in 2006, with 2,090 of those wintering along the coast of Texas and 226 along Louisiana (Burger 2017). Critical habitat has been designated along the northern GoM, including along the coast of Texas and Louisiana; it includes intertidal sand beaches and sand flats or mud flats (between the mean lower low water line and annual high tide) with sparse emergent plants for feeding (USFWS 2001, 2009). However, the piping plover does not dive while foraging. There are six records in the OBIS database for the northwestern GoM, including off the coasts of Texas and Louisiana (OBIS 2024).

TABLE 4. The habitat, occurrence, regional population sizes, and conservation status of protected marine-associated birds that could occur in or near the proposed project area off Texas, Northwestern Gulf of Mexico.

Species	Occurrence in Study Area <sup>1</sup>	U.S. ESA <sup>2</sup>	IUCN <sup>3</sup>	CITES <sup>4</sup>
Piping Plover	Nearshore	T	NT	NL

NL = Not Listed. <sup>1</sup> Occurrence based on available data and professional opinion. <sup>2</sup> U.S. Endangered Species Act; T = Threatened. <sup>3</sup> International Union for the Conservation of Nature Red List of Threatened Species, version 2023-1: NT = near threatened. <sup>4</sup> Convention on International Trade in Endangered Species.

### 3.6 Fish and Marine Invertebrates, Essential Fish Habitat, and Habitat Areas of Particular Concern

#### 3.6.1 Fish Species of Conservation Concern

There are three fish species listed as *threatened* under the ESA that could potentially occur in the proposed study area, including the giant manta ray, oceanic whitetip shark, and Nassau grouper (Table 5). The *endangered* smalltooth sawfish (*Pristis pectinata*) is only expected to occur in the eastern GoM and is not considered further. Although the scalloped hammerhead shark (*Sphyrna lewini*) also occurs within the study area, the Northwest Atlantic and Gulf of Mexico DPS is not listed under the ESA (NOAA 2014). Thus, these two species are not discussed further.



TABLE 5. The habitat, occurrence, and conservation status of marine fish and marine invertebrate species of conservation concern that could occur in or near the proposed project area in the Northwestern Gulf of Mexico.

Species	Habitat <sup>1</sup>	Occurrence <sup>2</sup>	US ESA <sup>3</sup>	IUCN <sup>4</sup>	CITES <sup>5</sup>
Giant Manta Ray	Coastal, pelagic, migratory; deep-diving	Possible	T	EN	II
Oceanic Whitetip Shark	Pelagic, open ocean, migratory	Possible	T	CR	II
Nassau Grouper	Reef structures <130 m	Unlikely	T	CR	NL
Queen Conch	Coastal benthic <100 m	Larvae?	T	NL	II

NL = Not Listed. ? = Uncertainty. <sup>1</sup> Froese and Pauly (2024). <sup>2</sup> Occurrence in study area. <sup>3</sup> U.S. Endangered Species Act; T = Threatened. <sup>4</sup> International Union for the Conservation of Nature Red List of Threatened Species, version 2023-1: CR = critically endangered, EN = endangered. <sup>5</sup> Convention on International Trade in Endangered Species of Wild Fauna and Flora: Appendix II = not necessarily now threatened with extinction but may become so unless trade is closely controlled.

### 3.6.1.1 Giant Manta Ray (*Manta birostris*)

The giant manta ray is a migratory species found in offshore, oceanic, and occasionally estuarine waters in tropical, subtropical, and temperate regions. It is a long-lived species with a low reproductive rate, generally producing a single pup every two to three years. The giant manta ray filter feeds on planktonic organisms, and often migrates to productive areas such as upwelling or seamounts. While feeding, it is often found in the top 10 m of the water column but tagging studies have recorded this species making dives of 200 to 450 m, and they are capable of diving to 1,000 m (NOAA 2024a). There are seven records in the OBIS database for the northwestern GoM, including off the coasts of Texas and Louisiana (OBIS 2024).

### 3.6.1.2 Oceanic Whitetip Shark (*Carcharhinus longimanus*)

The oceanic whitetip shark is a highly migratory species found in oceanic waters of tropical and subtropical regions. It can live for at least 25 years. Females reach maturity at six to nine years and produce a litter of pups biennially. The oceanic whitetip shark is a top predator, and primarily feeds on fish and squid, although it will opportunistically feed on a wide variety of animals. Although it can occupy areas of deep open ocean, it primarily occurs in the top 200 m of the water column (NOAA 2024b). There are over 100 records in the OBIS database for the northern GoM, including off the coasts of Texas and Louisiana (OBIS 2024).

### 3.6.1.3 Nassau Grouper (*Epinephelus striatus*)

The Nassau grouper's range includes Bermuda, Florida, the Bahamas, and the Caribbean. Although its range includes the southern GoM, it is considered rare or transient in the northwestern GoM (NOAA 2016). One sighting has been made 180 km southeast of Galveston in the Flower Garden Banks National Marine Sanctuary (NOAA 2016). Nassau groupers are most common at depths less than 100 m but are occasionally found at deeper depths, and they are usually found near high-relief coral reefs or rocky substrate. Nassau grouper are solitary fish, except when they congregate to spawn in very large numbers (NOAA 2016). There are six records in the OBIS database for the northwestern GoM, including off the coasts of Texas and Louisiana (OBIS 2024).

## 3.6.2 Marine Invertebrate Species of Conservation Concern

In the northern GoM, the only ESA-listed marine invertebrate species that could occur in the study area is the *threatened* queen conch. Although it is unlikely to occur in the proposed study area, it has been included here for the sake of completeness.



### 3.6.2.1 Queen Conch (*Aliger gigas*)

Adult and juvenile queen conch are herbivorous and inhabit clear waters in the Caribbean and GoM up to ~40 m deep, very rarely up to 60 m (Stoner 1997). However, planktonic larvae occur in water up to 100 m deep, typically in the upper water column above the thermocline and within the top 5 m in calm conditions (Stoner 1997). The reproductive period for queen conch is variable but can occur year-round. Analysis of spawning activity at two sites off the Yucatán Peninsula showed reproductively active queen conch for 6- and 12-month periods (Aldana Aranda et al. 2014). Larval density plays a very important part in juvenile recruitment in nursery areas and to the population overall, and larvae may travel long distances (Stoner et al. 1996). Larval production in Mexico and the western Caribbean support the Florida queen conch population, primarily traveling via the Florida Current (Stoner et al. 1996). In the northern GoM, the queen conch is only known to inhabit Flower Garden Banks National Marine Sanctuary (Horn et al. 2021), but depending on currents, queen conch larvae could occur within the study area throughout the year. The OBIS database holds four records for the northwestern GoM, including off the coasts of Texas and Louisiana (OBIS 2024).

### 3.6.3 Essential Fish Habitat

Under the 1976 *Magnuson Fisheries Conservation and Management Act* (renamed *Magnuson Stevens Fisheries Conservation and Management Act* in 1996), Essential Fish Habitat (EFH) is defined as “those waters and substrate necessary to fish for spawning, breeding, feeding, or growth to maturity”. “Waters” include aquatic areas and their associated physical, chemical, and biological properties that are used by fish. “Substrate” includes sediment, hard bottom, structures underlying the waters, and associated biological communities (NOAA 2002). The *Magnuson Stevens Fishery Conservation and Management Act* (16 U.S.C. §1801–1882) established Regional Fishery Management Councils and mandated that Fishery Management Plans (FMPs) be developed to manage exploited fish and invertebrate species responsibly in federal waters of the U.S. When Congress reauthorized the act in 1996 as the *Sustainable Fisheries Act*, several reforms and changes were made. One change was to charge NMFS with designating and conserving EFH for species managed under existing FMPs. The Gulf of Mexico fishery management council (GMFMC) is responsible for the management of fishery resources, including designation of EFH, in federal waters of the study area. Highly migratory species (HMS) that occur in the proposed study area, such as sharks, swordfish, billfish, and tunas, are managed by NOAA Fisheries under the Atlantic HMS FMP. FMPs for the GoM have been developed for Coastal Migratory Pelagics (such as mackerel and cobia), reef fish, coral, red drum, spiny lobster, stone crab, and shrimp (GMFMC 2024a). EFH has been designated in the GoM for several species and overlaps with the study area for Coastal Migratory Pelagics/Reef Fish/Shrimp (Fig. 2), as well as Atlantic Highly-Mobile Species. EFH for Atlantic Highly-Mobile Species occurs throughout the U.S. GoM and overlaps for several species; thus, it is not shown in Fig. 2. The species and life stages associated with the Atlantic Highly-Mobile Species are described in Table 6; those for Coastal Migratory Pelagics/Reef Fish/Shrimp are shown in Table 7.

### 3.6.4 Habitat Areas of Particular Concern

Habitat Areas of Particular Concern (HAPCs) are a subset of EFH that provide important ecological functions, are especially vulnerable to degradation, or include habitat that is rare (GMFMC 2024b). HAPCs are designated by Fishery Management Councils. Although there are several HAPCs in the northern GoM including for coral and highly-migratory species such as bluefin tuna, none are located within the proposed study area (NCEI 2024a; Fig. 3). The closest HAPC to the study area is Southern Bank, a Coral Amendment 9 HAPC – it is located 34 km east of the alternate study area and 50 km from the primary study area.



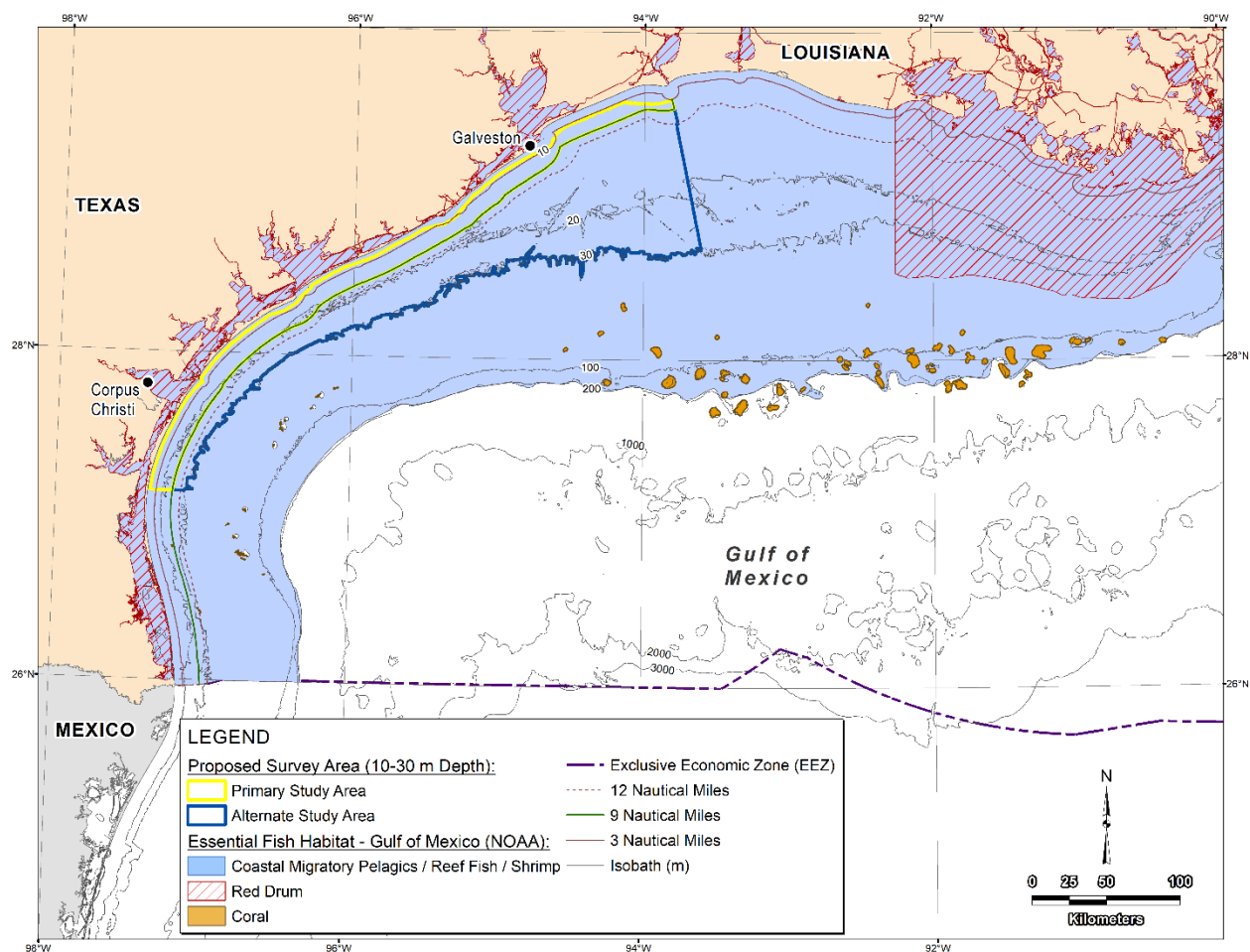


FIGURE 2. Essential Fish Habitat in the northern Gulf of Mexico (Data Source: NOAA 2021b). Not shown is EFH for Atlantic Highly-Mobile Species, as it overlaps with the Coastal Migratory Pelagics/Reef fish/Shrimp EFH.

TABLE 6. Marine species associated with the Atlantic Highly-Mobile Essential Fish Habitat.

Species	Life Stages
Bull Shark	Juvenile/Adult
Spinner Shark	Juvenile/Adult, Neonate
Lemon Shark	Neonate
Scalloped Hammerhead Shark	Neonate
Blacktip Shark (Gulf of Mexico Stock)	Juvenile/Adult, Neonate
Blacknose Shark (Gulf of Mexico Stock)	Juvenile/Adult
Atlantic Sharpnose Shark (Gulf of Mexico Stock)	Juvenile/Adult, Neonate
Bonnethead Shark (Gulf of Mexico Stock)	Adult, Juvenile, Neonate
Finetooth Shark	All



TABLE 7. Marine species and life stages associated with the Coastal Migratory Pelagics/Reef Fish/Shrimp Essential Fish Habitat in Ecoregions 3, 4, and 5 in the northern Gulf of Mexico.

Common Name <sup>1</sup>	Species	Depth Range (m) of Various Lifestages <sup>2</sup>						Spawning Adults
		Eggs	Larvae	Post-Larvae	Early Juveniles	Late Juveniles	Adults	
Almaco jack	<i>Seriola rivoliana</i>	✓	✓	✓	6.7-16.8	6.7-16.8	21-179	✓
Brown shrimp	<i>Penaeus aztecus</i>	18-110	0-82	<1	<1	1-18 (Sub-adults)	14-110	18-110
Cobia	<i>Rachycentron canadum</i>	<1	3-300	11-53	5-300	1-70	1-70	1-70
Gag	<i>Mycteroperca microlepis</i>						13-100	50-120
Goldface tilefish	<i>Caulolatilus chrysops</i>						237-345	
Goliath grouper	<i>Epinephelus itajara</i>	36-46	36-46		0.5	0-5	0-95	36-46
Gray snapper	<i>Lutjanus griseus</i>						0-180	0-180
Gray triggerfish	<i>Balistes capricus</i>	10-100	✓	✓	✓	10-100	10-100	10-100
Greater amberjack	<i>Seriola dumerili</i>	✓	offshore	offshore	near&offshore	near&offshore	5-187	offshore
King mackerel	<i>Scomberomorus cavalla</i>	35-180	35-180		≤9	nearshore	0-200	35-180
Lane snapper	<i>Lutjanus synagris</i>	4-132	0-50	0-50	0-24	0-24	4-132	30-70
Lesser amberjack	<i>Seriola fasciata</i>	✓	✓	✓	55-348	55-348	55-348	55-348
Pink shrimp	<i>Penaeus duorarum</i>	9-48	1-50	1-50	0-3	1-65 (Sub-adults)	1-110	9-48
Red drum	<i>Sciaenops ocellatus</i>	20-30			0-3	0-5	1-70	40-70
Red snapper	<i>Lutjanus campechanus</i>	18-126	18-126	18-126	17-183	18-55	7-146	18-126
Royal red shrimp	<i>Pleoticus robustus</i>	250-550	250-550	250-550	250-550	250-550	140-730	250-550
Spanish mackerel	<i>Scomberomorus maculatus</i>	<50	9-84	9-84	2-9	2-50	3-75	<50
Spiny lobster	<i>Panulirus argus</i>		1-100					
Vermilion snapper	<i>Rhomboplites aurorubens</i>	18-100	30-40	30-40	18-100	18-100	18-100	18-100
Warsaw grouper	<i>Epinephelus nigritus</i>	40-525	40-525	40-525	20-30	20-30	40-525	40-525
Wenchman	<i>Pristipomoides aquilonaris</i>	80-200	80-200	80-200	19-481	19-481	19-481	80-200
White shrimp	<i>Penaeus setiferus</i>	9-34	0-82	<1	<1	1-30 (Sub-adults)	<27	9-34
Yellowedge grouper	<i>Hyporthodus flavolimbus</i>	35-370	35-370	35-370	9-110	9-110	35-370	35-370
Yellowmouth grouper	<i>Mycteroperca interstitialis</i>	20-189	20-189	20-189			20-189	20-189

<sup>1</sup> Species in Ecoregions 3, 4, and 5 (includes waters off Texas, Louisiana, Mississippi, and western Alabama) for Nearshore and/or Offshore Habitat Zones.

<sup>2</sup> Lifestages of species expected to be encountered in the survey area in water <30 m deep are highlighted in gray. Depth ranges shown when available; ✓ indicates that the life stage is present. Blanks mean that life stage is not expected to occur in Ecoregions 3, 4, and 5.

Source: <https://portal.gulfcouncil.org/EFHreview.html>

### 3.7 Fisheries

Commercial and recreational fisheries data are collected by NMFS, including species, gear type and landings mass and value, all of which are reported by state of landing (NOAA 2024c).

#### 3.7.1 Commercial Fisheries

Fisheries data from 2022 for the waters off Texas are shown in Table 8. In total, over 28,000 metric tons were landed with a worth >\$169 million. The greatest proportion of commercial fishery catches consisted of northern brown and white shrimp, with a total of 83% of landings by weight and 73% of landings by worth; the next greatest landing was red snapper, followed by blue crab and eastern oyster. Numerous other fish and invertebrate species were also landed. Types of fishing gear used in the Northern GoM Marine Ecoregion mainly consists of purse seining, followed by bottom trawling; longlines and gillnets, and pelagic trawling also occurs (SeaAroundUs 2106).



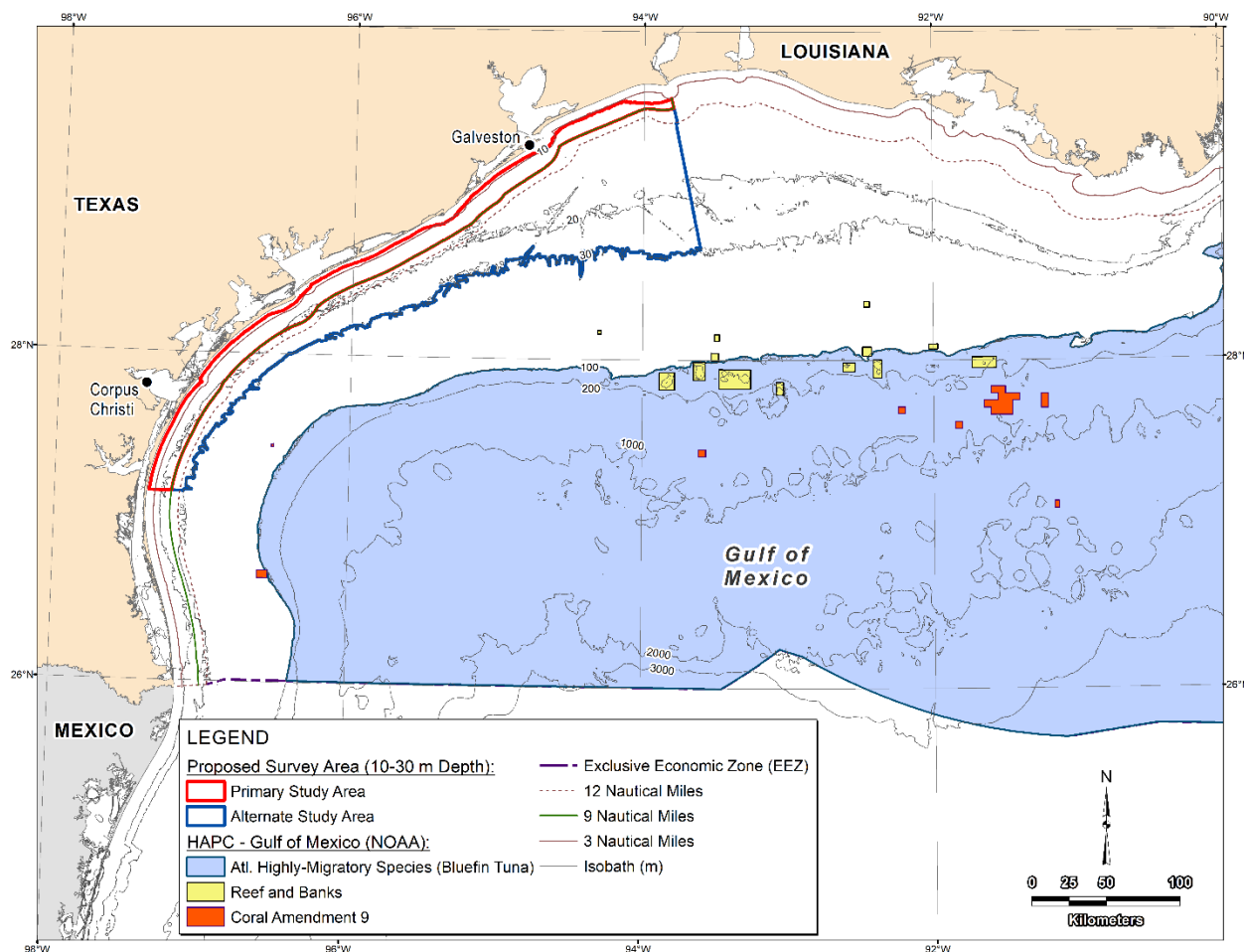


FIGURE 3. Habitat Areas of Particular Concern (HAPC) in the northwestern Gulf of Mexico (Data source: GMFMC 2024b). Atl. = Atlantic.

### 3.7.2 Recreational Fisheries

In 2023, marine recreational fishers in the waters of the U.S. GoM caught more than 139 million fish; the greatest proportions were scaled sardine (19%), pinfish (10%), and anchovy (7%) (NOAA 2024d). Within territorial waters of the U.S. GoM, 25 million recreational fishing trips occurred in 2023, with the majority of trips (70%) occurring from shore; most vessel trips (including charter and private/rental boats) took place during May–June (~23% of trips), followed by November–December (18%), and January–February (17%) (NOAA 2024d). Texas landings in 2023 totaled 1.8 million fish; the majority of landings were spotted seatrout (27%), followed by red drum (20%), black drum (14%), Atlantic croaker (6%), sand seatrout (5%), sheepshead (5%), gafftopsail catfish (4%), red snapper (3%), and southern flounder (2%); no data were available for 2022 (NOAA 2024d). Louisiana landings in 2022 totaled 5.2 million fish; the majority of landings were spotted seatrout (56%), followed by red drum (14%), sand seatrout (8%), sheepshead (5%), red snapper (2%), Atlantic croaker (2%), largemouth bass (2%), blue catfish (2%), black drum (2%), southern flounder (2%), gafftopsail catfish (1%), channel catfish (1%), and alligator gar (1%); no data were available for 2023 (NOAA 2024d).



TABLE 8. Commercial fishery catches for major marine species for Texas waters by weight and value for 2022 (NOAA 2024d).

Species Common Name	Species Scientific Name	Metric Tons	Dollar Amount
Shrimp, Northern Brown	<i>Farfantepenaeus aztecus</i>	11,750	53,131,727
Shrimp, Northern White	<i>Litopenaeus setiferus</i>	11,517	69,585,772
Snapper, Red	<i>Lutjanus campechanus</i>	1,255	14,531,117
Crab, Blue	<i>Callinectes sapidus</i>	1,243	4,962,146
Oyster, Eastern	<i>Crassostrea virginica</i>	730	11,893,748
Shrimp, Northern Pink	<i>Farfantepenaeus duorarum</i>	623	5,397,643
Shrimp, Bait	<i>Penaeus spp.</i>	536	5,419,943
Drum, Black	<i>Pogonias cromis</i>	51	110,054
Mullets	<i>Mugilidae</i>	72	455,022
Catfish, Blue	<i>Ictalurus furcatus</i>	51	110,054
Snapper, Vermilion	<i>Rhomboplites aurorubens</i>	47	332,481
Croaker, Atlantic	<i>Micropogonias undulatus</i>	39	874,298
Grouper, Yellowedge	<i>Epinephelus flavolimbatus</i>	34	403,912
Menhadens	<i>Brevoortia</i>	16	77,968
Herrings	<i>Clupeidae</i>	14	55,068
Mullet, Striped	<i>Mugil cephalus</i>	13	82,934
Amberjack, Greater	<i>Seriola dumerili</i>	11	62,156
Flounders, Paralichthys	<i>Paralichthys</i>	8	70,666
Stingrays, Dasyatidae (Family)	<i>Dasyatidae</i>	4	17,383
Grouper, Warsaw	<i>Epinephelus nigritus</i>	4	36,388
Mullet, White	<i>Mugil curema</i>	3	13,031
Scamp	<i>Mycteroperca phenax</i>	2	24,488
Flounder, Southern	<i>Paralichthys lethostigma</i>	2	22,993
Cutlassfish, Atlantic	<i>Trichiurus lepturus</i>	2	9,486
Shrimps, Mantis	<i>Stomatopoda</i>	2	17,241
Sheepshead	<i>Archosargus probatocephalus</i>	2	4,311
Squids, Loliginidae	<i>Loliginidae</i>	2	9,071
Pigfish	<i>Orthopristis chrysoptera</i>	2	55,408
Seatrout, Sand	<i>Cynoscion arenarius</i>	2	4,780
Snappers, Lutjanidae	<i>Lutjanidae</i>	1	14,782
Crabs, Stone	<i>Menippe</i>	1	23,263
Gar, Alligator	<i>Lepisosteus spatula</i>	1	7,838
Groupers, Serranidae	<i>Serranidae</i>	1	9,204
Pinfish	<i>Lagodon rhomboides</i>	1	13,256
Ballyhoo	<i>Hemiramphus brasiliensis</i>	1	13,766
Catfish, Channel	<i>Ictalurus punctatus</i>	1	1,472
Cobia	<i>Rachycentron canadum</i>	1	5,923
Jack, Bar	<i>Carangoides ruber</i>	1	4,236
Killifishes	<i>Cyprinodontidae</i>	1	36,099
Catfish, Gafftopsail	<i>Bagre marinus</i>	1	1,591
Squid, Atlantic Brief	<i>Lolliguncula brevis</i>	0.9	1,738
Grouper, Gag	<i>Mycteroperca microlepis</i>	0.8	3,970



### 3.8 Shipwrecks and other Cultural Sites

Locations for dive sites, shipwrecks, marine obstructions, and artificial reefs in and near the proposed study area (Fig. 4) were obtained from NOAA's wreck and obstruction information system (NOAA 2024e), as well as from Shipwreck World (2024), and DiveBuddy (2024).

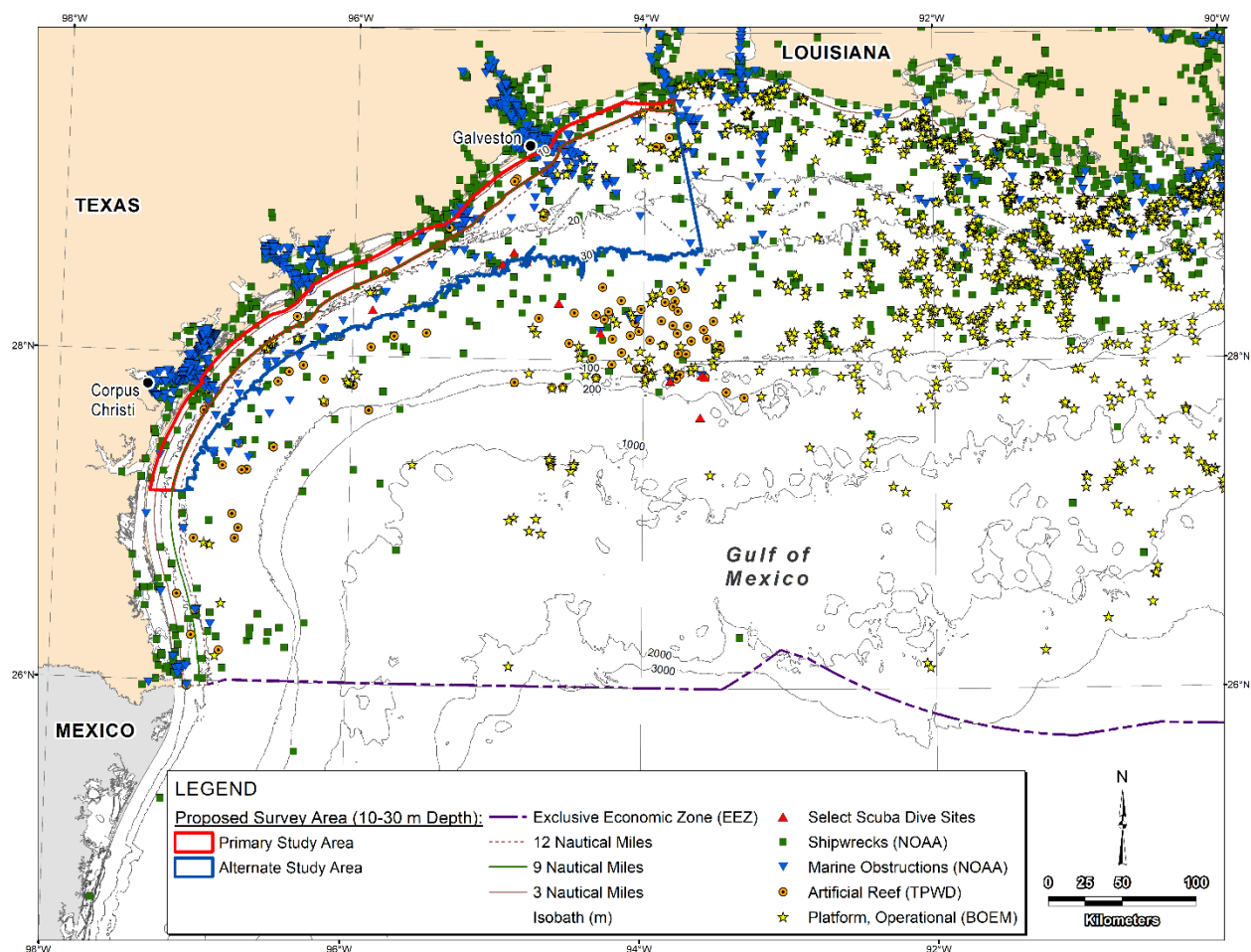


FIGURE 4. Shipwrecks, marine obstructions, artificial reefs, and dive sites off Texas. Sources: Shipwreck World (2024), NOAA (2024e), and DiveBuddy (2024). TPWD = Texas Parks & Wildlife Department.



## 4.0 ENVIRONMENTAL CONSEQUENCES

### 4.1 Proposed Action

#### 4.1.1 Direct Effects on Marine Mammals and Sea Turtles and Their Significance

The material in this section includes a summary of the expected potential effects of airgun sounds on marine mammals and sea turtles, including reference to recent literature. A more comprehensive review of the relevant background information can be found in the Environmental Impact Statement/Overseas Environmental Impact Statement for Marine Seismic Research Funded by the National Science Foundation or Conducted by the U.S. Geological Survey, referred to herein as the NSF and USGS PEIS (NSF and USGS 2011); relevant background information on the hearing abilities of marine mammals and sea turtles can also be found in that PEIS. This section also includes estimates of the numbers of marine mammals that could be affected by the proposed seismic surveys. A description of the rationale for the estimates of the numbers of individuals exposed to received sound levels  $\geq 160$  dB re 1  $\mu\text{Pa}_{\text{rms}}$  is also provided.

##### 4.1.1.1 Summary of Potential Effects of Airgun Sounds

The effects of sounds from airguns on marine mammals could include one or more of the following: tolerance, masking of natural sounds, behavioral disturbance, and at least in theory, temporary or permanent hearing impairment, or non-auditory physical or physiological effects (Richardson et al. 1995; Gordon et al. 2004; Nowacek et al. 2007; Southall et al. 2007; Erbe 2012; Peng et al. 2015; Erbe et al. 2016, 2019, 2022; Kunc et al. 2016; National Academies of Sciences, Engineering, and Medicine 2017; Weilgart 2017a; Burnham 2023). In some cases, a behavioral response to a sound can reduce the overall exposure to that sound (e.g., Finneran et al. 2015; Wensveen et al. 2015).

Permanent hearing impairment or permanent threshold shift (PTS), in the unlikely event that it occurred, would constitute injury (Southall et al. 2007; Le Prell 2012). Physical damage to a mammal's hearing apparatus can occur if it is exposed to sound impulses that have very high peak pressures, especially if the impulses have very short rise times (e.g., Morell et al. 2017). However, the impulsive nature of sound is range-dependent (Hastie et al. 2019; Martin et al. 2020) and may become less harmful over distance from the source (Hastie et al. 2019). A temporary threshold shift (TTS) is not considered an injury (Southall et al. 2007; Le Prell 2012). Rather, the onset of TTS has been considered an indicator that, if the animal is exposed to higher levels of that sound, physical damage is ultimately a possibility. Nonetheless, research has shown that sound exposure can cause cochlear neural degeneration, even when threshold shifts and hair cell damage are reversible (Kujawa and Liberman 2009; Liberman et al. 2016). These findings have raised some doubts as to whether TTS should continue to be considered a non-injurious effect (Weilgart 2014; Tougaard et al. 2015, 2016; Houser 2021). Although the possibility cannot be entirely excluded, it would be unlikely that the proposed surveys would result in any cases of temporary or permanent hearing impairment, or any significant non-auditory physical or physiological effects. If marine mammals were encountered during an active survey, some behavioral disturbance could result, but this would be localized and short-term.

**Tolerance.**—Numerous studies have shown that pulsed sounds from airguns are often readily detectable in the water at distances of many kilometers (e.g., Niekirk et al. 2012). Several studies have shown that marine mammals at distances more than a few kilometers from operating seismic vessels often show no apparent response. That is often true even in cases when the pulsed sounds must be readily audible to the animals based on measured received levels and the hearing sensitivity of that mammal group. Although various baleen and toothed whales have been shown to react behaviorally to airgun pulses under



some conditions, at other times mammals of all three types have shown no overt reactions. The relative responsiveness of baleen and toothed whales are quite variable.

**Masking.**—Masking effects of pulsed sounds (even from large arrays of airguns) on marine mammal calls and other natural sounds are expected to be limited, although there are few specific data on this. Because of the intermittent nature and low duty cycle of seismic pulses, animals can emit and receive sounds in the relatively quiet intervals between pulses. However, in exceptional situations, reverberation occurs for much or all of the interval between pulses (e.g., Simard et al. 2005; Clark and Gagnon 2006), which could mask calls. Situations with prolonged strong reverberation are infrequent. However, it is common for reverberation to cause some lesser degree of elevation of the background level between airgun pulses (e.g., Gedamke 2011; Guerra et al. 2011, 2016; Klinck et al. 2012; Guan et al. 2015), and this weaker reverberation presumably reduces the detection range of calls and other natural sounds to some degree. Guerra et al. (2016) reported that ambient noise levels between seismic pulses were elevated as a result of reverberation at ranges of 50 km from the seismic source. Based on measurements in deep water of the Southern Ocean, Gedamke (2011) estimated that the slight elevation of background levels during intervals between pulses reduced blue and fin whale communication space by as much as 36–51% when a seismic survey was operating 450–2,800 km away. Based on preliminary modeling, Wittekind et al. (2016) reported that airgun sounds could reduce the communication range of blue and fin whales 2,000 km from the seismic source. Kyhn et al. (2019) reported that baleen whales and seals were likely masked over an extended period of time during four concurrent seismic surveys in Baffin Bay, Greenland. Nieuwirth et al. (2012), Blackwell et al. (2013), and Dunlop (2018) also noted the potential for masking effects from seismic surveys on large whales.

Some baleen and toothed whales are known to continue calling in the presence of seismic pulses, and their calls usually can be heard between the pulses (e.g., Nieuwirth et al. 2012; Thode et al. 2012; Bröcker et al. 2013; Sciacca et al. 2016). Cerchio et al. (2014) suggested that the breeding display of humpback whales off Angola could be disrupted by seismic sounds, as singing activity declined with increasing received levels. In addition, some cetaceans are known to change their calling rates, shift their peak frequencies, or otherwise modify their vocal behavior in response to airgun sounds (e.g., Di Iorio and Clark 2010; Castellote et al. 2012; Blackwell et al. 2013, 2015; Thode et al. 2020; Fernandez-Betelu et al. 2021; Noad and Dunlop 2023). The hearing systems of baleen whales are undoubtedly more sensitive to low-frequency sounds than are the ears of the small odontocetes that have been studied directly (e.g., MacGillivray et al. 2014). The sounds important to small odontocetes are predominantly at much higher frequencies than are the dominant components of airgun sounds, thus limiting the potential for masking. In general, masking effects of seismic pulses are expected to be minor, given the normally intermittent nature of seismic pulses. We are not aware of any information concerning masking of hearing in sea turtles.

**Disturbance Reactions.**—Disturbance includes a variety of effects, including subtle to conspicuous changes in behavior, movement, and displacement. Based on NMFS (2001, p. 9293), National Research Council (NRC 2005), and Southall et al. (2007), we believe that simple exposure to sound, or brief reactions that do not disrupt behavioral patterns in a potentially significant manner, do not constitute harassment or “taking.” By potentially significant, we mean, “in a manner that might have deleterious effects to the well-being of individual marine mammals or their populations.”

Reactions to sound, if any, depend on species, state of maturity, experience, current activity, reproductive state, time of day, and many other factors (Richardson et al. 1995; Wartzok et al. 2004; Southall et al. 2007; Weilgart 2007; Ellison et al. 2012, 2018). If a marine mammal does react briefly to an underwater sound by changing its behavior or moving a small distance, the impacts of the change are unlikely to be significant to the individual, let alone the stock or population (e.g., New et al. 2013a).



However, various authors have noted that some marine mammals that show no obvious avoidance or behavioural changes may still be adversely affected by sound (Richardson et al. 1995; Romano et al. 2004; Weilgart 2007; Wright et al. 2011; Gomez et al. 2016). For example, some research suggests that animals in poor condition or in an already stressed state may not react as strongly to human disturbance as would more robust animals (e.g., Beale and Monaghan 2004).

If a sound source displaces marine mammals from an important feeding or breeding area for a prolonged period, impacts on individuals and populations could be significant (Lusseau and Bejder 2007; Weilgart 2007, 2023; New et al. 2013b; Nowacek et al. 2015; Forney et al. 2017). However, Kastelein et al. (2019a) surmised that if disturbance by noise would displace harbor porpoises from a feeding area or otherwise impair foraging ability for a short period of time (e.g., 1 day), they would be able to compensate by increasing their food consumption following the disturbance.

Studies of the effects of seismic surveys have focused almost exclusively on the effects on individual species or related groups of species, with little scientific or regulatory attention being given to broader community-level issues. Southall et al. (2023) proposed data collection and analysis methods to examine the potential effects, including at the population level, of seismic surveys on whales, and Booth et al. (2020) examined monitoring methods for population consequences. Some studies have attempted modeling to assess consequences of effects from underwater noise at the population level; this has proven to be complicated by numerous factors including variability in responses between individuals (e.g., New et al. 2013b; King et al. 2015; Costa et al. 2016a,b; Ellison et al. 2016; Harwood et al. 2016; Nowacek et al. 2016; Farmer et al. 2017; Dunlop et al. 2021; Gallagher et al. 2021; McHuron et al. 2021; Mortensen et al. 2021). Parente et al. (2007) suggested that the diversity of cetaceans near the Brazil coast was reduced during years with seismic surveys. However, Britto and Silva Barreto (2009) suggested that the trend did not persist when additional years were considered.

Given the many uncertainties in predicting the quantity and types of impacts of noise on marine mammals, it is common practice to estimate how many marine mammals would be present within a particular distance of industrial activities and/or exposed to a particular level of industrial sound. In most cases, this approach likely overestimates the numbers of marine mammals that would be affected in some biologically important manner.

The sound criteria used to estimate how many marine mammals could be disturbed to some biologically important degree by a seismic program are based primarily on behavioral observations of a few species; detailed studies have been done on humpback, gray, bowhead, and sperm whales. Less detailed data are available for some other species of baleen whales and small toothed whales, but for many species, there are no data on responses to marine seismic surveys; many data gaps remain where exposure criteria are concerned (Southall 2021).

### ***Baleen Whales***

Baleen whales generally tend to avoid operating airguns, but avoidance radii are quite variable. Whales are often reported to show no overt reactions to pulses from large arrays of airguns at distances beyond a few kilometers, even though the airgun pulses remain well above ambient noise levels out to much longer distances. However, baleen whales exposed to strong noise pulses from airguns often react by deviating from their normal migration route and/or interrupting their feeding and moving away. In the cases of migrating gray and bowhead whales, the observed changes in behavior appeared to be of little or no biological consequence to the animals. They simply avoided the sound source by displacing their migration route to varying degrees, but within the natural boundaries of the migration corridors (Malme et al. 1984; Malme and Miles 1985; Richardson et al. 1995). Kavanagh et al. (2019) analyzed more than



8,000 hr of cetacean survey data in the northeastern Atlantic Ocean to determine the effects of the seismic surveys on cetaceans. They found that sighting rates of baleen whales were significantly lower during seismic surveys compared with control surveys.

Responses of *humpback whales* to seismic surveys have been studied during migration, on summer feeding grounds, and on Angolan winter breeding grounds; there has also been discussion of effects on the Brazilian wintering grounds. Off Western Australia, avoidance reactions began at 5–8 km from the array, and those reactions kept most pods ~3–4 km from the operating seismic boat; there was localized displacement during migration of 4–5 km by traveling pods and 7–12 km by more sensitive resting pods of cow-calf pairs (McCauley et al. 1998, 2000). However, some individual humpback whales, especially males, approached within distances of 100–400 m.

Dunlop et al. (2015) reported that migrating humpback whales in Australia responded to a vessel operating a 20 in<sup>3</sup> airgun by decreasing their dive time and speed of southward migration; however, the same responses were obtained during control trials without an active airgun, suggesting that humpbacks responded to the source vessel rather than the airgun. A ramp up was not superior to triggering humpbacks to move away from the vessel compared with a constant source at a higher level of 140 in<sup>3</sup>, although an increase in distance from the airgun(s) was noted for both sources (Dunlop et al. 2016a). Avoidance was also shown when no airguns were operational, indicating that the presence of the vessel itself had an effect on the response (Dunlop et al. 2016a,b, 2020). Overall, the results showed that humpbacks were more likely to avoid active small airgun sources (20 and 140 in<sup>3</sup>) within 3 km and received levels of at least 140 dB re 1  $\mu\text{Pa}^2 \cdot \text{s}$  (Dunlop et al. 2017a). Responses to ramp up and use of a large 3,130 in<sup>3</sup> array elicited greater behavioral changes in humpbacks when compared with small arrays (Dunlop et al. 2016c). Humpbacks deviated from their southbound migration when they were within 4 km of the active large airgun source, where received levels were >130 dB re 1  $\mu\text{Pa}^2 \cdot \text{s}$  (Dunlop et al. 2017b, 2018). These results are consistent with earlier studies (e.g., McCauley et al. 2000). Dunlop et al. (2020) found that humpback whales reduce their social interactions at greater distances and lower received levels than regulated by current mitigation practices.

In the northwest Atlantic, sighting rates were significantly greater during non-seismic periods compared with periods when a full array was operating, and humpback whales were more likely to swim away and less likely to swim towards a vessel during seismic versus non-seismic periods (Moulton and Holst 2010). In contrast, sightings of humpback whales from seismic vessels off the U.K. during 1994–2010 indicated that detection rates were similar during seismic and non-seismic periods, although sample sizes were small (Stone 2015; Stone et al. 2017). On their summer feeding grounds in southeast Alaska, there was no clear evidence of avoidance, despite the possibility of subtle effects, at received levels up to 172 re 1  $\mu\text{Pa}$  on an approximate rms basis (Malme et al. 1985). It has been suggested that South Atlantic humpback whales wintering off Brazil may be displaced or even strand upon exposure to seismic surveys (Engel et al. 2004), but data from subsequent years indicated that there was no observable direct correlation between strandings and seismic surveys (IWC 2007).

Matthews and Parks (2021) summarized the known responses of *right whales* to sounds; however, there are no data on reactions of right whales to seismic surveys. However, Rolland et al. (2012) suggested that ship noise causes increased stress in right whales; they showed that baseline levels of stress-related faecal hormone metabolites decreased in North Atlantic right whales with a 6-dB decrease in underwater noise from vessels. Various authors have reported that sound could be a potential source of stress for marine mammals (e.g., Wright et al. 2011; Atkinson et al. 2015; Houser et al. 2016; Lyamin et al. 2016; Yang et al. 2021).



*Bowhead whales* show that their responsiveness can be quite variable depending on their activity (migrating versus feeding). Bowhead whales migrating west across the Alaskan Beaufort Sea in autumn, in particular, are unusually responsive, with substantial avoidance occurring out to distances of 20–30 km from a medium-sized airgun source (Miller et al. 1999; Richardson et al. 1999). Subtle but statistically significant changes in surfacing–respiration–dive cycles were shown by traveling and socializing bowheads exposed to airgun sounds in the Beaufort Sea, including shorter surfacings, shorter dives, and decreased number of blows per surfacing (Robertson et al. 2013). More recent research on bowhead whales corroborates earlier evidence that, during the summer feeding season, bowheads are less responsive to seismic sources (e.g., Miller et al. 2005; Robertson et al. 2013).

Bowhead whale calls detected in the presence and absence of airgun sounds have been studied extensively in the Beaufort Sea. Bowheads continue to produce calls of the usual types when exposed to airgun sounds on their summering grounds, although numbers of calls detected are significantly lower in the presence than in the absence of airgun pulses (Blackwell et al. 2013, 2015). Blackwell et al. (2013) reported that calling rates in 2007 declined significantly where received sound pressure levels (SPLs) from airgun sounds were 116–129 dB re 1  $\mu$ Pa; at SPLs <108 dB re 1  $\mu$ Pa, calling rates were not affected. When data for 2007–2010 were analyzed, Blackwell et al. (2015) reported an initial increase in calling rates when airgun pulses became detectable; however, calling rates leveled off at a received CSEL<sub>10-min</sub> (cumulative SEL over a 10-min period) of ~94 dB re 1  $\mu$ Pa<sup>2</sup>·s, decreased at CSEL<sub>10-min</sub> >127 dB re 1  $\mu$ Pa<sup>2</sup>·s, and whales were nearly silent at CSEL<sub>10-min</sub> >160 dB re 1  $\mu$ Pa<sup>2</sup>·s. Thode et al. (2020) reported similar changes in bowhead whale vocalizations when data were analyzed for the period 2008–2014. Thus, bowhead whales in the Beaufort Sea apparently decreased their calling rates in response to seismic operations, although movement out of the area could also have contributed to the lower call detection rate (Blackwell et al. 2013, 2015).

A multivariate analysis of factors affecting the distribution of calling bowhead whales during their fall migration in 2009 noted that the southern edge of the distribution of calling whales was significantly closer to shore with increasing levels of airgun sound from a seismic survey a few hundred kilometers to the east of the study area (i.e., behind the westward-migrating whales; McDonald et al. 2010, 2011). It was not known whether this statistical effect represented a stronger tendency for quieting of the whales farther offshore in deeper water upon exposure to airgun sound, or an actual inshore displacement of whales.

There was no indication that *western gray whales* exposed to seismic sound were displaced from their overall feeding grounds near Sakhalin Island during seismic programs in 1997 (Würsig et al. 1999) and in 2001 (Johnson et al. 2007; Meier et al. 2007; Yazvenko et al. 2007a). However, there were indications of subtle behavioral effects among whales that remained in the areas exposed to airgun sounds (Würsig et al. 1999; Gailey et al. 2007; Weller et al. 2006a) and localized redistribution of some individuals within the nearshore feeding ground so as to avoid close approaches by the seismic vessel (Weller et al. 2002, 2006b; Yazvenko et al. 2007a). Despite the evidence of subtle changes in some quantitative measures of behavior and local redistribution of some individuals, there was no apparent change in the frequency of feeding, as evident from mud plumes visible at the surface (Yazvenko et al. 2007b).

Similarly, no large changes in gray whale movement, respiration, or distribution patterns were observed during seismic programs conducted in 2010 (Bröker et al. 2015; Gailey et al. 2016). Although sighting distances of gray whales from shore increased slightly during a two-week seismic survey, this result was not significant (Muir et al. 2015). The lack of strong avoidance or other strong responses during the 2001 and 2010 programs was presumably in part a result of the comprehensive combination of real-time monitoring and mitigation measures designed to avoid exposing western gray whales to received SPLs above ~163 dB re 1  $\mu$ Pa<sub>rms</sub> (Johnson et al. 2007; Nowacek et al. 2012, 2013). In contrast, in 2015 when the



number and duration of seismic surveys exceeded those in previous years, some gray whales were displaced from the nearshore feeding area at sound levels lower than expected (Muir et al. 2016; Sychenko et al. 2017; Gailey et al. 2022a,b); this occurred despite rigorous monitoring and mitigation measures (Aerts et al. 2022; Rutenko et al. 2022). However, stochastic dynamic programming (SDP) model predictions showed similar reproductive success and habitat use by gray whales with or without exposure to airgun sounds during the 2015 program (Schwarz et al. 2022).

Gray whales in B.C., Canada, exposed to seismic survey sound levels up to ~170 dB re 1  $\mu$ Pa did not appear to be strongly disturbed (Bain and Williams 2006). The few whales that were observed moved away from the airguns but toward deeper water where sound levels were said to be higher due to propagation effects (Bain and Williams 2006).

Various species of *Balaenoptera* (blue, sei, fin, and minke whales) have occasionally been seen in areas ensonified by airgun pulses. Sightings by observers on seismic vessels using large arrays off the U.K. from 1994–2010 showed that the detection rate for minke whales was significantly higher when airguns were not operating; however, during surveys with small arrays, the detection rates for minke whales were similar during seismic and non-seismic periods (Stone 2015; Stone et al. 2017). Sighting rates for fin and sei whales were similar when large arrays of airguns were operating versus silent (Stone 2015; Stone et al. 2017). All baleen whales combined tended to exhibit localized avoidance, remaining significantly farther (on average) from large arrays (median closest point of approach or CPA of ~1.5 km) during seismic operations compared with non-seismic periods (median CPA ~1.0 km; Stone 2015; Stone et al. 2017). In addition, fin and minke whales were more often oriented away from the vessel while a large airgun array was active compared with periods of inactivity (Stone 2015; Stone et al. 2017). Singing fin whales in the Mediterranean moved away from an operating airgun array, and their song notes had lower bandwidths during periods with versus without airgun sounds (Castellote et al. 2012).

During seismic surveys in the northwest Atlantic, baleen whales as a group showed localized avoidance of the operating array (Moulton and Holst 2010). Sighting rates were significantly lower during seismic operations compared with non-seismic periods. Baleen whales were seen on average 200 m farther from the vessel during airgun activities versus non-seismic periods, and these whales more often swam away from the vessel when seismic operations were underway compared with periods when no airguns were operating (Moulton and Holst 2010). Blue whales were seen significantly farther from the vessel during single airgun operations, ramp up, and all other airgun operations compared with non-seismic periods (Moulton and Holst 2010). Similarly, fin whales were seen at significantly farther distances during ramp up than during periods without airgun operations; there was also a trend for fin whales to be sighted farther from the vessel during other airgun operations, but the difference was not significant (Moulton and Holst 2010). Minke whales were seen significantly farther from the vessel during periods with than without seismic operations (Moulton and Holst 2010). Minke whales were also more likely to swim away and less likely to approach during seismic operations compared to periods when airguns were not operating (Moulton and Holst 2010). However, Matos (2015) reported no change in sighting rates of minke whales in Vestfjorden, Norway, during ongoing seismic surveys outside of the fjord. Vilela et al. (2016) cautioned that environmental conditions should be taken into account when comparing sighting rates during seismic surveys, as spatial modeling showed that differences in sighting rates of rorquals (fin and minke whales) during seismic periods and non-seismic periods during a survey in the Gulf of Cadiz could be explained by environmental variables.

Data on short-term reactions by cetaceans to impulsive noises are not necessarily indicative of long-term or biologically significant effects. It is not known whether impulsive sounds affect reproductive rate or distribution and habitat use in subsequent days or years. However, gray whales have continued to



migrate annually along the west coast of North America with substantial increases in the population over recent years, despite intermittent seismic exploration (and much ship traffic) in that area for decades. The western Pacific gray whale population continued to feed off Sakhalin Island every summer, despite seismic surveys in the region. In addition, bowhead whales have continued to travel to the eastern Beaufort Sea each summer, and their numbers have increased notably, despite seismic exploration in their summer and autumn range for many years. Pirotta et al. (2018) used a dynamic state model of behavior and physiology to assess the consequences of disturbance (e.g., seismic surveys) on whales (in this case, blue whales). They found that the impact of localized, acute disturbance (e.g., seismic surveys) depended on the whale's behavioral response, with whales that remained in the affected area having a greater risk of reduced reproductive success than whales that avoided the disturbance. Chronic, but weaker disturbance (e.g., vessel traffic) appeared to have less effect on reproductive success.

### ***Toothed Whales***

Little systematic information is available about reactions of toothed whales to sound pulses. However, there are recent systematic studies on sperm whales, and there is an increasing amount of information about responses of various odontocetes to seismic surveys based on monitoring studies. Seismic operators and marine mammal observers on seismic vessels regularly see dolphins and other small, toothed whales near operating airgun arrays, but in general there is a tendency for most delphinids to show some avoidance of operating seismic vessels (e.g., Stone and Tasker 2006; Moulton and Holst 2010; Barry et al. 2012; Wole and Myade 2014; Monaco et al. 2016; Stone et al. 2017; Barkaszi and Kelly 2024). In most cases, the avoidance radii for delphinids appear to be small, on the order of 1 km or less, and some individuals show no apparent avoidance.

Observations from seismic vessels using large arrays off the U.K. from 1994–2010 indicated that detection rates were significantly higher for killer whales, white-beaked dolphins, and Atlantic white-sided dolphins when airguns were not operating; detection rates during seismic versus non-seismic periods were similar during seismic surveys using small arrays (Stone 2015; Stone et al. 2017). Detection rates for long-finned pilot whales, Risso's dolphins, bottlenose dolphins, and common dolphins were similar during seismic (small or large array) versus non-seismic operations (Stone 2015; Stone et al. 2017). CPA distances for killer whales, white-beaked dolphins, and Atlantic white-sided dolphins were significantly farther (>0.5 km) from large airgun arrays during periods of airgun activity compared with periods of inactivity, with significantly more animals traveling away from the vessel during airgun operation (Stone 2015; Stone et al. 2017). Observers' records suggested that fewer cetaceans were feeding and fewer delphinids were interacting with the survey vessel (e.g., bow-riding) during periods with airguns operating (Stone 2015; Stone et al. 2017).

During seismic surveys in the northwest Atlantic, delphinids as a group showed some localized avoidance of the operating array (Moulton and Holst 2010). The mean initial detection distance was significantly farther (by ~200 m) during seismic operations compared with periods when the seismic source was not active; however, there was no significant difference between sighting rates (Moulton and Holst 2010). The same results were evident when only long-finned pilot whales were considered.

Similarly, an analysis of protected species observer data from multiple seismic surveys in the northern GOM from 2002–2015 found that delphinids occurred significantly farther from the airgun array when it was active versus silent (Barkaszi and Kelly 2024). Dolphins were sighted significantly farther from the active array during operations at minimum power versus full power. Blackfish were seen significantly farther from the array during ramp up versus full source and minimum source operations, and they were seen significantly closer to the array when it was silent versus during full source, minimum



source, and ramp up operations.

Preliminary findings of a monitoring study of *narwhals* in Melville Bay, Greenland, (summer and fall 2012) showed no short-term effects of seismic survey activity on narwhal distribution, abundance, migration timing, and feeding habits (Heide-Jørgensen et al. 2013a). In addition, there were no reported effects on narwhal hunting. These findings do not seemingly support a suggestion by Heide-Jørgensen et al. (2013b) that seismic surveys in Baffin Bay may have delayed the migration timing of narwhals, thereby increasing the risk of narwhals to ice entrapment. However, Heide-Jørgensen et al. (2021) did report avoidance reaction at distances >11 km from an active seismic vessel, as well as an increase in travel speed and changes in direction at distances up to 24 km from a seismic source. No long-term effects were reported. Tervo et al. (2021) reported that narwhal buzzing rates decreased in response to concurrent ship noise and airgun pulses (being 50% at 12 km from ship) and that the whales discontinued foraging at 7–8 km from the vessel. Tervo et al. (2023) also noted that narwhals showed increased shallow diving activity and avoided deeper diving, resulting in a reduction in foraging, when exposed to combined ship sounds and airgun pulses. Both studies found that exposure effects could still be detected >40 km from the vessel (Tervo et al. 2021, 2023).

The beluga, however, is a species that (at least at times) shows long-distance (10s of km) avoidance of seismic vessels (e.g., Miller et al. 2005). Captive bottlenose dolphins and beluga whales exhibited changes in behavior when exposed to strong pulsed sounds similar in duration to those typically used in seismic surveys, but the animals tolerated high received levels of sound before exhibiting aversive behaviors (e.g., Finneran et al. 2000, 2002, 2005). Schlundt et al. (2016) also reported that bottlenose dolphins exposed to multiple airgun pulses exhibited some anticipatory behavior.

Most studies of *sperm whales* exposed to airgun sounds indicate that the sperm whale shows considerable tolerance of airgun pulses; in most cases the whales do not show strong avoidance (e.g., Stone and Tasker 2006; Moulton and Holst 2010). Winsor et al. (2017) outfitted sperm whales in the GoM with satellite tags to examine their spatial distribution in relation to seismic surveys. They found no evidence of avoidance or changes in orientation by sperm whales to active seismic vessels. Based on data collected by observers on seismic vessels off the U.K. from 1994–2010, detection rates for sperm whales were similar when large arrays of airguns were operating versus silent; however, during surveys with small arrays, the detection rate was significantly higher when the airguns were not in operation (Stone 2015; Stone et al. 2017). Foraging behavior can also be altered upon exposure to airgun sound (e.g., Miller et al. 2009), which according to Farmer et al. (2017), could have significant consequences on individual fitness. Preliminary data from the GoM show a correlation between reduced sperm whale acoustic activity and periods with airgun operations (Sidorovskaia et al. 2014). Barkaszi and Kelly (2024) found that sperm whales occurred at significantly farther CPAs from airgun array during full array activity versus silence based on data from multiple seismic surveys in the northern Gulf of Mexico during 2002–2015; similar results were found for both dwarf and pygmy sperm whales.

There are almost no specific data on the behavioral reactions of *beaked whales* to seismic surveys. Most beaked whales tend to avoid approaching vessels of other types (e.g., Würsig et al. 1998) and/or change their behavior in response to sounds from vessels (e.g., Pirodda et al. 2012). Thus, it would be likely that most beaked whales would also show strong avoidance of an approaching seismic vessel. Observations from seismic vessels off the U.K. from 1994–2010 indicated that detection rates of beaked whales were significantly higher ( $p < 0.05$ ) when airguns were not operating versus when a large array was in operation, although sample sizes were small (Stone 2015; Stone et al. 2017). Some northern bottlenose whales remained in the general area and continued to produce high-frequency clicks when exposed to sound pulses from distant seismic surveys (e.g., Simard et al. 2005). Data from multiple seismic surveys in the northern



GoM from 2002–2015 showed no significant difference in beaked whale CPA distances to the airgun array during full power versus silent periods, but the sample size was small, and mean CPA was larger than in other species groups (Barkaszi and Kelly 2024).

The limited available data suggest that *harbor porpoises* show stronger avoidance of seismic operations than do Dall's porpoises. The apparent tendency for greater responsiveness in the harbor porpoise is consistent with its relative responsiveness to boat traffic and some other acoustic sources (Richardson et al. 1995; Southall et al. 2007). Based on data collected by observers on seismic vessels off the U.K. from 1994–2010, detection rates of harbor porpoises were significantly higher when airguns were silent versus when large or small arrays were operating (Stone 2015; Stone et al. 2017). In addition, harbor porpoises were seen farther away from the array when it was operating versus silent, and were most often seen traveling away from the airgun array when it was in operation (Stone 2015; Stone et al. 2017). Thompson et al. (2013) reported decreased densities and reduced acoustic detections of harbor porpoise in response to a seismic survey in Moray Firth, Scotland, at ranges of 5–10 km (SPLs of 165–172 dB re 1  $\mu$ Pa, SELs of 145–151 dB  $\mu$ Pa<sup>2</sup> · s). For the same survey, Pirota et al. (2014) reported that the probability of recording a porpoise buzz decreased by 15% in the ensonified area, and that the probability was positively related to the distance from the seismic ship; the decreased buzzing occurrence may indicate reduced foraging efficiency. Nonetheless, animals returned to the area within a few hours (Thompson et al. 2013). In a captive facility, harbor porpoise showed avoidance of a pool with elevated sound levels, but search time for prey within that pool was no different than in a quieter pool (Kok et al. 2018).

Kastelein et al. (2013a) reported that a harbor porpoise showed no response to an impulse sound with an SEL below 65 dB, but a 50% brief response rate was noted at an SEL of 92 dB and an SPL of 122 dB re 1  $\mu$ Pa<sub>0-peak</sub>. However, Kastelein et al. (2012c) reported a 50% detection threshold at a SEL of 60 dB to a similar impulse sound; this difference is likely attributable to the different transducers used during the two studies (Kastelein et al. 2013c). Van Beest et al. (2018) exposed five harbor porpoises to a single 10 in<sup>3</sup> airgun for 1 min at 2–3 s intervals at ranges of 420–690 m and levels of 135–147 dB  $\mu$ Pa<sup>2</sup> · s. One porpoise moved away from the sound source but returned to natural movement patterns within 8 h, and two porpoises had shorter and shallower dives but returned to natural behaviors within 24 h.

Odontocete reactions to large arrays of airguns are variable and, at least for delphinids, seem to be confined to a smaller radius than has been observed for the more responsive of the mysticetes and some other odontocetes. A  $\geq 170$  dB disturbance criterion (rather than  $\geq 160$  dB) is considered appropriate for delphinids, which tend to be less responsive than the more responsive cetaceans. NMFS is developing new guidance for predicting behavioral effects (Scholik-Schlomer 2015). As behavioral responses are not consistently associated with received levels, some authors have made recommendations on different approaches to assess behavioral reactions (e.g., Gomez et al. 2016; Harris et al. 2017; Tyack and Thomas 2019).

### **Sea Turtles**

Several recent papers discuss the morphology of the turtle ear (e.g., Christensen-Dalsgaard et al. 2012; Willis et al. 2013) and the hearing ability of sea turtles (e.g., Martin et al. 2012; Piniak et al. 2012a,b; Lavender et al. 2014). The limited available data indicate that sea turtles will hear airgun sounds and sometimes exhibit localized avoidance. In addition, Nelms et al. (2016) suggest that sea turtles could be excluded from critical habitats during seismic surveys. Green and hawksbill turtles were found to respond to low-frequency sounds (i.e., 0.2–1 kHz upsweeps), but did not respond to impulsive sounds (Kastelein et al. 2023).

DeRuiter and Doukara (2012) observed that immediately following an airgun pulse, small numbers of basking loggerhead turtles (6 of 86 turtles observed) exhibited an apparent startle response (sudden



raising of the head and splashing of flippers, occasionally accompanied by blowing bubbles from the beak and nostrils, followed by a short dive). Diving turtles (49 of 86 individuals) were observed at distances from the center of the airgun array ranging from 50–839 m. The estimated sound level at the median distance of 130 m was 191 dB re 1  $\mu\text{Pa}_{\text{peak}}$ . These observations were made during ~150 h of vessel-based monitoring from a seismic vessel operating an airgun array (13 airguns, 2440 in<sup>3</sup>) off Algeria; there was no corresponding observation effort during periods when the airgun array was inactive (DeRuiter and Doukara 2012).

Based on available data, it is likely that sea turtles will exhibit behavioral changes and/or avoidance within an area of unknown size near a seismic vessel. To the extent that there are any impacts on sea turtles, seismic operations in or near areas where turtles concentrate would likely have the greatest impact. There are no specific data that demonstrate the consequences to sea turtles if seismic operations with large or small arrays of airguns occur in important areas at biologically important times of the year. However, a number of mitigation measures can, on a case-by-case basis, be considered for application in areas important to sea turtles (e.g., Pendoley 1997; van der Wal et al. 2016).

**Hearing Impairment and Other Physical Effects.**—Temporary or permanent hearing impairment is a possibility when marine mammals are exposed to very strong sounds. TTS has been demonstrated and studied in certain captive odontocetes and pinnipeds exposed to strong sounds (reviewed by Southall et al. 2007, 2019; Finneran 2015). However, there has been no specific documentation of TTS let alone permanent hearing damage, i.e., PTS, in free-ranging marine mammals exposed to sequences of airgun pulses during realistic field conditions.

Additional data are needed to determine the received sound levels at which small odontocetes would start to incur TTS upon exposure to repeated, low-frequency pulses of airgun sound with variable received levels. To determine how close an airgun array would need to approach in order to elicit TTS, one would (at a minimum) need to allow for the sequence of distances at which airgun pulses would occur, and for the dependence of received SEL on distance in the region of the seismic operation (e.g., Breitzke and Bohlen 2010; Laws 2012). At the present state of knowledge, it is also necessary to assume that the effect is directly related to total received energy (SEL); however, this assumption is likely an over-simplification (Finneran 2012). There is recent evidence that auditory effects in a given animal are not a simple function of received acoustic energy (Finneran 2015). Frequency, duration of the exposure, and occurrence of gaps within the exposure can also influence the auditory effect (Finneran and Schlundt 2010, 2011, 2013; Finneran et al. 2010a,b, 2023a; Popov et al. 2011, 2013; Ketten 2012; Finneran 2012, 2015; Kastelein et al. 2012a,b; 2013b,c, 2014, 2015a, 2016a,b, 2017, 2018, 2019a,b, 2020a,b,c,d,e,f, 2021a,b, 2022a,b; Supin et al. 2016). Additionally, Gransier and Kastelein (2024) found that audiograms are not good predictors of frequency-dependent susceptibility to TTS.

Studies have shown that the SEL required for TTS onset to occur increases with intermittent exposures, with some auditory recovery during silent periods between signals (Finneran et al. 2010b; Finneran and Schlundt 2011). Studies on bottlenose dolphins by Finneran et al. (2015) indicate that the potential for seismic surveys using airguns to cause auditory effects on dolphins could be lower than previously thought. Based on behavioral tests, no measurable TTS was detected in three bottlenose dolphins after exposure to 10 impulses from a seismic airgun with a cumulative SEL of up to ~195 dB re 1  $\mu\text{Pa}^2 \cdot \text{s}$  (Finneran et al. 2015; Schlundt et al. 2016). However, auditory evoked potential measurements were more variable; one dolphin showed a small (9 dB) threshold shift at 8 kHz (Finneran et al. 2015; Schlundt et al. 2016). Bottlenose dolphins exposed to 10-ms impulses at 8 kHz with SELs of 182–183 dB re 1  $\mu\text{Pa}^2 \cdot \text{s}$  produced a TTS of up to 35 dB (Mulsow et al. 2023).



Studies have also shown that the SEL necessary to elicit TTS can depend substantially on frequency, with susceptibility to TTS increasing with increasing frequency above 3 kHz (Finneran and Schlundt 2010, 2011; Finneran 2012; Mulsow et al. 2023). When beluga whales were exposed to fatiguing noise with sound levels of 165 dB re 1  $\mu$ Pa for durations of 1–30 min at frequencies of 11.2–90 kHz, the highest TTS with the longest recovery time was produced by the lower frequencies (11.2 and 22.5 kHz); TTS effects also gradually increased with prolonged exposure time (Popov et al. 2013). Additionally, Popov et al. (2015) demonstrated that the impacts of TTS include deterioration of signal discrimination. Kastelein et al. (2015b, 2017) reported that exposure to multiple pulses with most energy at low frequencies can lead to TTS at higher frequencies in some cetaceans, such as the harbor porpoise. When a porpoise was exposed to 10 and 20 consecutive shots (mean shot interval ~17 s) from two airguns with a  $SEL_{cum}$  of 188 and 191  $\mu Pa^2 \cdot s$ , respectively, significant TTS occurred at a hearing frequency of 4 kHz and not at lower hearing frequencies that were tested, despite the fact that most of the airgun energy was <1 kHz; recovery occurred within 12 min post exposure (Kastelein et al. 2017).

Popov et al. (2016) reported that TTS produced by exposure to a fatiguing noise was larger during the first session (or naïve subject state) with a beluga whale than TTS that resulted from the same sound in subsequent sessions (experienced subject state). Similarly, several other studies have shown that some marine mammals (e.g., bottlenose dolphins, false killer whales) can decrease their hearing sensitivity in order to mitigate the impacts of exposure to loud sounds (e.g., Nachtigall and Supin 2014, 2015, 2016; Nachtigall et al. 2018; Finneran 2020; Kastelein et al. 2020g; Finneran et al. 2023b,c, 2024).

Previous information on TTS for odontocetes was primarily derived from studies on the bottlenose dolphin and beluga. Thus, it is inappropriate to assume that onset of TTS occurs at similar received levels in all cetaceans (*cf.* Southall et al. 2007; NMFS 2016b; 2018). Some cetaceans could incur TTS at lower sound exposures than are necessary to elicit TTS in the beluga and bottlenose dolphin.

Several studies on TTS in porpoises (e.g., Lucke et al. 2009; Popov et al. 2011; Kastelein et al. 2012a, 2013a,b, 2014, 2015a) indicate that received levels that elicit onset of TTS are lower in porpoises than in other odontocetes. Based on studies that exposed harbor porpoises to one-sixth-octave noise bands ranging from 1 to 88.4 kHz, Kastelein et al. (2019c,d, 2020d,e,f) noted that susceptibility to TTS increases with an increase in sound less than 6.5 kHz but declines with an increase in frequency above 6.5 kHz. At a noise band centered at 0.5 kHz (near the lower range of hearing), the SEL required to elicit a 6 dB TTS is higher than that required at frequencies of 1 to 88.4 kHz (Kastelein et al. 2021a). Popov et al. (2011) examined the effects of fatiguing noise on the hearing threshold of Yangtze finless porpoises when exposed to frequencies of 32–128 kHz at 140–160 dB re 1  $\mu$ Pa for 1–30 min. They found that an exposure of higher level and shorter duration produced a higher TTS than an exposure of equal SEL but of lower level and longer duration. Popov et al. (2011) reported a TTS of 25 dB for a Yangtze finless porpoise that was exposed to high levels of 3-min pulses of half-octave band noise centered at 45 kHz with an SEL of 163 dB.

For the harbor porpoise, Tougaard et al. (2015) suggested an exposure limit for TTS as an SEL of 100–110 dB above the pure tone hearing threshold at a specific frequency; they also suggested an exposure limit of  $L_{eq-fast}$  (rms average over the duration of the pulse) of 45 dB above the hearing threshold for behavioral responses (i.e., negative phonotaxis). In addition, according to Wensveen et al. (2014) and Tougaard et al. (2015), M-weighting, as used by Southall et al. (2007), might not be appropriate for the harbor porpoise. Thus, Wensveen et al. (2014) developed six auditory weighting functions for the harbor porpoise that could be useful in predicting TTS onset. Mulsow et al. (2015) suggested that basing weighting functions on equal latency/loudness contours may be more appropriate than M-weighting for marine mammals. Simulation modeling to assess the risk of sound exposure to marine mammals (gray seal and harbor porpoise) showed that SEL is most strongly influenced by the weighting function (Donovan et



al. 2017). Houser et al. (2017) provide a review of the development and application of auditory weighting functions, as well as recommendations for future work.

Hermannsen et al. (2015) reported that there is little risk of hearing damage to harbor porpoises when using single airguns in shallow water. SPLs for impulsive sounds are generally lower just below the water surface, and seals swimming near the surface are likely to be exposed to lower sound levels than when swimming at depth (Kastelein et al. 2018). However, the underwater sound hearing sensitivity for seals is the same near the surface and at depth (Kastelein et al. 2018). It is unlikely that a marine mammal would remain close enough to a large airgun array for sufficiently long to incur TTS, let alone PTS. However, Gedamke et al. (2011), based on preliminary simulation modeling that attempted to allow for various uncertainties in assumptions and variability around population means, suggested that some baleen whales whose CPA to a seismic vessel is 1 km or more could experience TTS.

There is no specific evidence that exposure to pulses of airgun sound can cause PTS in any marine mammal, even with large arrays of airguns. However, given the possibility that some mammals close to an airgun array might incur at least mild TTS, there has been further speculation about the possibility that some individuals occurring very close to airguns might incur PTS (e.g., Richardson et al. 1995, p. 372ff; Gedamke et al. 2011). In terrestrial animals, exposure to sounds sufficiently strong to elicit a large TTS induces physiological and structural changes in the inner ear, and at some high level of sound exposure, these phenomena become non-recoverable (Le Prell 2012). At this level of sound exposure, TTS grades into PTS. Single or occasional occurrences of mild TTS are not indicative of permanent auditory damage, but repeated or (in some cases) single exposures to a level well above that causing TTS onset might elicit PTS (e.g., Kastak et al. 2007, 2008).

Noise exposure criteria for marine mammals that were released by NMFS (2016b, 2018) account for the newly-available scientific data on TTS, the expected offset between TTS and PTS thresholds, differences in the acoustic frequencies to which different marine mammal groups are sensitive, and other relevant factors. For impulsive sounds, such as airgun pulses, the thresholds use dual metrics of cumulative SEL (SEL<sub>cum</sub> over 24 hours) and Peak SPL<sub>flat</sub>. Onset of PTS is assumed to be 15 dB higher when considering SEL<sub>cum</sub> and 6 dB higher when considering SPL<sub>flat</sub>. Different thresholds are provided for the various hearing groups, including LF cetaceans (e.g., baleen whales), MF cetaceans (e.g., most delphinids), HF cetaceans (e.g., porpoise and *Kogia* spp.), phocids underwater (PW), and otariids underwater (OW).

It should be recognized that there are a number of limitations and uncertainties associated with these injury criteria (Southall et al. 2007). Southall et al. (2019) provided updated scientific recommendations regarding noise exposure criteria which are similar to those presented by NMFS (2016b, 2018), but include all marine mammals (including sirenians), and a re-classification of hearing groups. Lucke et al. (2020) caution that some current thresholds may not be able to accurately predict hearing impairment and other injury to marine mammals due to noise. Tougaard et al. (2022) indicate that there is empirical evidence to support the thresholds for very-high frequency cetaceans and pinnipeds in water, but caution that above 10 kHz for porpoise and outside of 3–16 kHz for seals, there are differences between the TTS thresholds and empirical data. Tougaard et al. (2023) also noted that TTS-onset thresholds for harbor porpoise are likely impacted by the experimental methods used (e.g., behavioral versus brain stem recordings, and stationary versus free-swimming animals), in particular for noise exposure >10 kHz.

Nowacek et al. (2013a) concluded that current scientific data indicate that seismic airguns have a low probability of directly harming marine life, except at close range. Several aspects of the planned monitoring and mitigation measures for this project are designed to detect marine mammals occurring near the airgun array, and to avoid exposing them to sound pulses that might, at least in theory, cause hearing



impairment. Also, many marine mammals and (to a limited degree) sea turtles show some avoidance of the area where received levels of airgun sound are high enough such that hearing impairment could potentially occur. In those cases, the avoidance responses of the animals themselves would reduce or (most likely) avoid any possibility of hearing impairment. Aarts et al. (2016) noted that an understanding of animal movement is necessary in order to estimate the impact of anthropogenic sound on cetaceans.

Non-auditory physical effects may also occur in marine mammals exposed to strong underwater pulsed sound. Possible types of non-auditory physiological effects or injuries that might (in theory) occur in mammals close to a strong sound source include stress, neurological effects, bubble formation, and other types of organ or tissue damage. Gray and Van Waerebeek (2011) have suggested a cause-effect relationship between a seismic survey off Liberia in 2009 and the erratic movement, postural instability, and akinesia in a pantropical spotted dolphin based on spatially and temporally close association with the airgun array. Williams et al. (2022) reported an increase in energetic cost of diving by narwhals that were exposed to airgun noise, as they showed marked cardiovascular and respiratory reactions.

It is possible that some marine mammal species (i.e., beaked whales) are especially susceptible to injury and/or stranding when exposed to strong transient sounds (e.g., Southall et al. 2007). Ten cases of cetacean strandings in the general area where a seismic survey was ongoing have led to speculation concerning a possible link between seismic surveys and strandings (Castellote and Llorens 2016). An analysis of stranding data found that the number of long-finned pilot whale strandings along Ireland's coast increased with seismic surveys operating offshore (McGeady et al. 2016). However, there is no definitive evidence that any of these effects occur even for marine mammals in close proximity to large arrays of airguns. Morell et al. (2017) examined the inner ears of long-finned pilot whales after a mass stranding in Scotland and reported damage to the cochlea compatible with over-exposure from underwater noise; however, no seismic surveys were occurring in the vicinity in the days leading up to the stranding. Morell et al. (2021) also reported evidence of hearing loss in a harbour porpoise that stranded on the Dutch coast. Morell et al. (2020) described new methodology that visualizes scars in the cochlea to detect hearing loss in stranded marine mammals.

Since 1991, there have been 72 Marine Mammal Unusual Mortality Events (UME) in the U.S. (NOAA 2024f). In a hearing to examine the Bureau of Ocean Energy Management's 2017–2022 OCS Oil and Gas Leasing Program (<https://www.energy.senate.gov/public/index.cfm/2016/5/hearing-is-examine-the-bureau-of-ocean-energy-management-s-2017-2022-ocs-oil-and-gas-leasing-program>), it was Dr. Knapp's (a geologist from the University of South Carolina) interpretation that there was no evidence to suggest a correlation between UMEs and seismic surveys given the similar percentages of UMEs in the Pacific, Atlantic, and GoM, and the greater activity of oil and gas exploration in the GoM. Similarly, the large whale UME Core Team found that seismic testing did not contribute to the 2015 UME involving humpbacks and fin whales from Alaska to B.C. (Savage 2017).

Non-auditory effects, if they occur at all, would presumably be limited to short distances and to activities that extend over a prolonged period. Marine mammals that show behavioral avoidance of seismic vessels, including most baleen whales and some odontocetes, are especially unlikely to incur non-auditory physical effects. The brief duration of exposure of any given mammal and the planned monitoring and mitigation measures would further reduce the probability of exposure of marine mammals to sounds strong enough to induce non-auditory physical effects.

### ***Sea Turtles***

There is substantial overlap in the frequencies that sea turtles detect versus the frequencies in airgun pulses. We are not aware of measurements of the absolute hearing thresholds of any sea turtle to waterborne sounds similar to airgun pulses. In the absence of relevant absolute threshold data, we cannot estimate how



far away an airgun array might be audible. Moein et al. (1994) and Lenhardt (2002) reported TTS for loggerhead turtles exposed to many airgun pulses (see § 3.4.4 of the PEIS). Based on TTS from exposure to continuous broad-band in-air sound, Mannes et al. (2023) surmised that a freshwater turtle, the red-eared slider (*Trachemys scripta elegans*), would likely exhibit TTS when exposed to SEL of 160 dB re 1  $\mu\text{Pa}^2\cdot\text{s}$  for an underwater sound. Salas et al. (2024) reported TTS in the freshwater Eastern painted turtle (*Chrysemys picta picta*) when exposed to continuous low-frequency white noise at a SEL of 171 dB re 1  $\mu\text{Pa}^2\cdot\text{s}$ . This suggests that sounds from an airgun array might cause temporary hearing impairment in sea turtles if they do not avoid the (unknown) radius where TTS occurs (see Nelms et al. 2016). However, exposure duration during the proposed surveys would be much less than during the aforementioned studies. Also, recent monitoring studies show that some sea turtles do show localized movement away from approaching airguns. At short distances from the source, received sound level diminishes rapidly with increasing distance. In that situation, even a small-scale avoidance response could result in a significant reduction in sound exposure.

The U.S. Navy has proposed the following criteria for the onset of hearing impairment for sea turtles: 232 dB re 1  $\mu\text{Pa}$  SPL (peak) and 204 dB re 1  $\mu\text{Pa}^2\cdot\text{s}$  SEL<sub>cum</sub> (weighted) for PTS; and 226 dB peak and 189 dB weighted SEL for TTS (DoN 2017). Although it is possible that exposure to airgun sounds could cause mortality or mortal injuries in sea turtles close to the source, this has not been demonstrated and seems highly unlikely (Popper et al. 2014), especially because sea turtles appear to be resistant to explosives (Ketten et al. 2005 in Popper et al. 2014). Nonetheless, Popper et al. (2014) proposed sea turtle mortality/mortal injury criteria of 210 dB SEL or >207 dB<sub>peak</sub> for sounds from seismic airguns; however, these criteria were largely based on impacts of pile-driving sound on fish.

The PSOs would watch for sea turtles, and airgun operations would be shut down if a turtle enters the designated EZ.

#### 4.1.1.2 Other Possible Effects of Seismic Surveys

Other possible effects of seismic surveys on marine mammals and/or sea turtles include masking by vessel noise, disturbance by vessel presence or noise, and injury or mortality from collisions with vessels or entanglement in seismic gear.

Vessel noise from the source vessel could affect marine animals in the proposed study area. Houghton et al. (2015) proposed that vessel speed is the most important predictor of received noise levels, and Putland et al. (2017) also reported reduced sound levels with decreased vessel speed. Sounds produced by large vessels generally dominate ambient noise at frequencies from 20–300 Hz (Richardson et al. 1995). However, some energy is also produced at higher frequencies (Hermannsen et al. 2014; Veirs et al. 2016; Kyhn et al. 2019; Landrø and Langhammer 2020); low levels of high-frequency sound from vessels have been shown to elicit responses in harbor porpoises (Dyndo et al. 2015). Increased levels of ship noise have also been shown to affect foraging by porpoises (Teilmann et al. 2015; Wisniewska et al. 2018; Tervo et al. 2023), habitat use (e.g., Rako et al. 2013; Carome et al. 2022; Nehls et al. 2024), and swim speeds and movement (e.g., Sprogis et al. 2020; Martin et al. 2023a) of cetaceans. Wisniewska et al. (2018) suggest that a decrease in foraging success could have long-term fitness consequences.

Ship noise, through masking, can reduce the effective communication distance of a marine mammal if the frequency of the sound source is close to that used by the animal, and if the sound is present for a significant fraction of time (e.g., Richardson et al. 1995; Clark et al. 2009; Jensen et al. 2009; Gervaise et al. 2012; Hatch et al. 2012; Rice et al. 2014; Dunlop 2015; Erbe et al. 2016; Jones et al. 2017; Putland et al. 2017; Cholewiak et al. 2017; Eickmeier and Vallarta 2023). In addition to the frequency and duration of the masking sound, the strength, temporal pattern, and location of the introduced sound also play a role



in the extent of the masking (Branstetter et al. 2013, 2016; Finneran and Branstetter 2013; Sills et al. 2017; Branstetter and Sills 2022). Branstetter et al. (2013) reported that time-domain metrics are also important in describing and predicting masking. Yurk et al. (2023) suggested that killer whales could avoid masking by using adaptive call design or vocalizing at different frequencies depending on noise levels in their environment.

In order to compensate for increased ambient noise, some cetaceans are known to increase the source levels of their calls in the presence of elevated noise levels from shipping, shift their peak frequencies, or otherwise change their vocal behavior (e.g., Parks et al. 2011, 2012, 2016a,b; Castellote et al. 2012; Melcón et al. 2012; Azzara et al. 2013; Tyack and Janik 2013; Luís et al. 2014; Sairanen 2014; Papale et al. 2015; Dahlheim and Castellote 2016; Gospić and Picciulin 2016; Gridley et al. 2016; Heiler et al. 2016; Martins et al. 2016; O'Brien et al. 2016; Tenessen and Parks 2016; Bittencourt et al. 2017; Fornet et al. 2018; Laute et al. 2022; Brown et al. 2023; Radtke et al. 2023). In contrast, Sportelli et al. (2024) found that the whistle rates of captive bottlenose dolphins did not differ significantly during the initial sound exposure (e.g., ship noise) compared with before exposure.

Holt et al. (2015) reported that changes in vocal modifications can have increased energetic costs for individual marine mammals. A negative correlation between the presence of some cetacean species and the number of vessels in an area has been demonstrated by several studies (e.g., Campana et al. 2015; Culloch et al. 2016; Oakley et al. 2017). Based on modeling, Halliday et al. (2017) suggested that shipping noise can be audible more than 100 km away and could affect the behavior of a marine mammal at a distance of 52 km in the case of tankers.

Baleen whales are thought to be more sensitive to sound at these low frequencies than are toothed whales (e.g., MacGillivray et al. 2014), possibly causing localized avoidance of the proposed study area during seismic operations. Reactions of gray and humpback whales to vessels have been studied, and there is limited information available about the reactions of right whales and narwhals (fin, blue, and minke whales). Martin et al. (2023b) reported no long-range (up to 50 km) responses of bowhead whales to passing vessels; responses <8 km from vessels could not be examined. Reactions of humpback whales to boats are variable, ranging from approach to avoidance (Payne 1978; Salden 1993). Baker et al. (1982, 1983) and Baker and Herman (1989) found humpbacks often move away when vessels are within several kilometers. Humpbacks seem less likely to react overtly when actively feeding than when resting or engaged in other activities (Krieger and Wing 1984, 1986). Increased levels of ship noise have been shown to affect foraging by humpback whales (Blair et al. 2016) and killer whales (Williams et al. 2021). Fin whale sightings in the western Mediterranean were negatively correlated with the number of vessels in the area (Campana et al. 2015). Minke whales and gray seals have shown slight displacement in response to construction-related vessel traffic (Anderwald et al. 2013).

Many odontocetes show considerable tolerance of vessel traffic, although they sometimes react at long distances if confined by ice or shallow water, if previously harassed by vessels, or have had little or no recent exposure to ships (Richardson et al. 1995). Dolphins of many species tolerate and sometimes approach vessels (e.g., Anderwald et al. 2013). Some dolphin species approach moving vessels to ride the bow or stern waves (Williams et al. 1992). Physical presence of vessels, not just ship noise, has been shown to disturb the foraging activity of bottlenose dolphins (Pirotta et al. 2015) and blue whales (Lesage et al. 2017). Sightings of striped dolphin, Risso's dolphin, sperm whale, and Cuvier's beaked whale in the western Mediterranean were negatively correlated with the number of vessels in the area (Campana et al. 2015).

There are few data on the behavioral reactions of beaked whales to vessel noise, though they seem to avoid approaching vessels (e.g., Würsig et al. 1998) or dive for an extended period when approached by



a vessel (e.g., Kasuya 1986). Based on a single observation, Aguilar Soto et al. (2006) suggest foraging efficiency of Cuvier's beaked whales may be reduced by close approach of vessels. Tyson et al. (2017) suggested that a juvenile green sea turtle dove during vessel passes and remained still near the sea floor.

Survey vessel sounds would not be at levels expected to cause anything more than possible localized and temporary behavioral changes in marine mammals or sea turtles, and would not be expected to result in significant negative effects on individuals or at the population level. In addition, in all oceans of the world, large vessel traffic is currently so prevalent that it is commonly considered a usual source of ambient sound.

Another concern with vessel traffic is the potential for striking marine mammals or sea turtles (e.g., Redfern et al. 2013). Wiley et al. (2016) concluded that reducing ship speed is one of the most reliable ways to avoid ship strikes. Similarly, Currie et al. (2017) found a significant decrease in close encounters with humpback whales in the Hawaiian Islands, and therefore reduced likelihood of ship strike, when vessels speeds were below 12.5 kt. However, McKenna et al. (2015) noted the potential absence of lateral avoidance demonstrated by blue whales and perhaps other large whale species to vessels. The risk of collision of seismic vessels or towed/deployed equipment with marine mammals or sea turtles exists but would be extremely unlikely because of the relatively slow operating speed (typically ~7–9 km/h) of the vessel during seismic operations, and the generally straight-line movement of the seismic vessel.

Entanglement of sea turtles in seismic gear is also a concern (Nelms et al. 2016). There have been reports of turtles being trapped and killed between the gaps in tail-buoys offshore from West Africa (Weir 2007); however, these tailbuoys are significantly different than those used on the source vessel for the proposed project. In April 2011, a dead olive ridley turtle (*Lepidochelys olivacea*) was found in a deflector foil of the seismic gear on R/V *Langseth* during equipment recovery at the conclusion of a survey off Costa Rica by L-DEO where sea turtles were numerous. Such incidents are possible, but that was the only case of sea turtle entanglement in seismic gear for R/V *Langseth*, which has conducted seismic surveys since 2008, or for its predecessor, R/V *Maurice Ewing*, during 2003–2007. Towing the seismic equipment during the proposed surveys would not be expected to significantly interfere with sea turtle movements, including migration.

#### 4.1.1.3 Mitigation Measures

Several mitigation measures are built into the proposed seismic surveys as an integral part of the planned activity. These measures include the following: ramp ups; two dedicated observers maintaining a visual watch during all daytime airgun operations and anytime the airgun(s) are in the water; two observers for 30 min before and during ramp ups; delayed start ups when marine mammals or sea turtles are detected within the clearance zone; shut downs when sea turtles within the EZ or marine mammals without take authorization are detected at any distance. These mitigation measures are described earlier in this document, in Section 2.1.3.

The fact that the airgun array, because of its design, would direct the majority of the energy downward, and less energy laterally, is also an inherent mitigation measure. In addition, mitigation measures to reduce the potential of bird strandings on the vessel include downward-pointing deck lighting and curtains/shades on all cabin windows. Previous and subsequent analysis of the potential impacts takes account of these planned mitigation measures. It would not be meaningful to analyze the effects of the planned activity without mitigation, as the mitigation (and associated monitoring) measures are a basic part of the activity and would be implemented under the proposed surveys.



#### 4.1.1.4 Potential Number of Level B Takes by Harassment for Marine Mammals and Sea Turtles

All takes would be anticipated to be Level B “takes by harassment” involving temporary changes in behavior. Further, for this Draft EA, with respect to sea turtles, Level B is used in the same definition as found in the MMPA. No injurious takes (Level A) would be expected; Level A modeling for the two GI guns was previously done by L-DEO for the Ross Sea (LGL Ltd. 2022). No long-term or significant effects would be expected on individual marine mammals or sea turtles, the populations to which they belong, or their habitats.

In the sections below, we describe methods to estimate the number of potential exposures to Level B sound levels and present estimates of the numbers of marine mammals and sea turtles that could be affected during the proposed seismic surveys. The estimates are based on consideration of the number of marine mammals or sea turtles that could be harassed or disturbed appreciably by Level B sound levels by the seismic surveys in the GoM. The main sources of distributional and numerical data used in deriving the estimates are summarized below.

The numbers of marine mammals that could be exposed to airgun sounds with received levels  $\geq 160$  dB re 1  $\mu\text{Pa}_{\text{rms}}$  (Level B) on one or more occasions have been estimated using a method recommended by NMFS for calculating the marine area that would be within the Level B threshold around the operating seismic source, along with the expected density of animals in the area. This method was developed to account in some way for the number of exposures as well as the number of individuals exposed. It involves selecting a seismic trackline(s) that could be surveyed on one day (~222 km). The area expected to be ensonified on one day was determined by multiplying the number of line km possible in one day by two times the 160-dB radius. Here we have assumed that the lines would be acquired in a tightly paced (18.5 m between lines) 7 km by 4 km grid of multiple transect lines with overlapping ensonification areas. This overlap was excluded from the daily ensonified area, and the resulting daily ensonified area (~76 km<sup>2</sup>) was multiplied by the number of days of seismic acquisition (20 days). The approach assumes that no marine mammals would move away or toward the trackline in response to increasing sound levels before the levels reach the specific thresholds as the source vessel approaches. A similar approach was employed for sea turtles using a received level of  $\geq 175$  dB re 1  $\mu\text{Pa}_{\text{rms}}$ . To the extent that marine mammals tend to move away from seismic sources before the sound level reaches the criterion level and tend not to approach an operating airgun array, these estimates likely overestimate the numbers actually exposed to the specified level of sound.

To determine the number of marine mammals and sea turtles expected in the proposed study area we used recently developed habitat-based density estimates for the GoM (Garrison 2023). The habitat-based models provide predicted marine mammal and sea turtle densities within 40 km<sup>2</sup> hexagons (~3.9 km sides and ~7 km across) covering the entire GoM for each month (Rappucci et al. 2023). To calculate expected densities specific to the combined study area (primary and alternate study areas), we selected the density hexagons for each species in each month. We then calculated the mean of the predicted densities from the selected cells for each species and month. The highest mean monthly density was chosen for each species from the months of January to April. For rough-toothed and Fraser’s dolphins that were not included in Garrison (2023), we used habitat-based marine mammal density estimates from Roberts (2016). The Roberts et al. (2016a) models consisted of 10 km x 10 km grid cells containing average annual densities for U.S. waters in the GoM. The mean of the selected grid cells for each species was calculated to estimate the annual average density of the species in the combined study area.



The estimated densities for cetaceans and sea turtles that could occur in the proposed study area are shown in Tables 9 and 10. There is uncertainty about the representativeness of the data and the assumptions used to estimate exposures below. Thus, for some species, the densities derived from the abundance models described above may not precisely represent the densities that would be encountered during the proposed seismic surveys.

The estimated numbers of individuals potentially exposed are based on the 160-dB re 1  $\mu\text{Pa}_{\text{rms}}$  criterion for all marine mammals. It is assumed that marine mammals exposed to airgun sounds that strong could change their behavior sufficiently to be considered “taken by harassment”. Table 11 shows the estimates of the number of marine mammals that potentially could be exposed to  $\geq 160$  dB re 1  $\mu\text{Pa}_{\text{rms}}$  during the proposed seismic surveys if no animals moved away from the survey vessel, along with the *Requested Take Authorization*. It should be noted that the exposure estimates assume that the proposed surveys would be completed. Thus, the following estimates of the numbers of marine mammals potentially exposed to sounds  $\geq 160$  dB re 1  $\mu\text{Pa}_{\text{rms}}$  are precautionary and probably overestimate the actual numbers of marine mammals that could be involved.

Consideration should be given to the hypothesis that delphinids are less responsive to airgun sounds than are mysticetes. The 160-dB<sub>rms</sub> criterion currently applied by NMFS, on which the Level B estimates are based, was developed primarily using data from gray and bowhead whales. The estimates of “takes by harassment” of delphinids are thus considered precautionary. Available data suggest that the current use of a 160-dB criterion could be improved upon, as behavioral response might not occur for some percentage of marine mammals exposed to received levels  $>160$  dB, whereas other individuals or groups might respond in a manner considered as “taken” to sound levels  $<160$  dB (NMFS 2013b). The context of an exposure of a marine mammal to sound can affect the animal’s initial response to the sound (e.g., Ellison et al. 2012; NMFS 2013; Hückstädt et al. 2020; Hastie et al. 2021; Southall et al. 2021; Booth et al. 2022; Miller et al. 2022). Southall et al. (2021) provide a detailed framework for assessing marine mammal behavioral responses to anthropogenic noise and note that use of a single threshold can lead to large errors in prediction impacts due to variability in responses between and within species.

#### 4.1.1.5 Conclusions for Marine Mammals and Sea Turtles

The proposed seismic surveys would involve towing a small source, up to two 105-in<sup>3</sup> GI airguns, that introduces pulsed sounds into the ocean. Routine vessel operations, other than the proposed seismic surveys, are conventionally assumed not to affect marine mammals sufficiently to constitute “taking”. Although airgun operations, even with implementation of monitoring and mitigation measures, could result in a small number of Level B behavioral effects in some cetaceans, Level A effects are highly unlikely.

**Marine Mammals.**—Airgun operations with implementation of the proposed monitoring and mitigation measures could result in a small number of Level B behavioral effects in some odontocetes, but Level A effects are highly unlikely. In this analysis, estimates of the numbers of marine mammals that could be exposed to airgun sounds during the proposed program have been presented, together with the requested “take authorization.” The estimated numbers of animals potentially exposed to sound levels sufficient to cause Level B harassment are low percentages of the regional population sizes (Table 11). The proposed activities would have no effect on ESA-listed marine mammal species, including Rice’s whale, as these species are unlikely to be encountered in the proposed study area. Furthermore, as defined, all animals exposed to sound levels  $>160$  dB are Level B ‘takes’ whether or not a behavioral response occurred. The Level B estimates are thought to be conservative; thus, not all animals detected within this threshold distance would be expected to have been exposed to actual sound levels  $>160$  dB.



TABLE 9. Monthly densities (# of individuals/km<sup>2</sup>) of marine mammals for the proposed study area (primary and alternate study areas, combined) off Texas, Northwestern Gulf of Mexico, based on Garrison (2023). Annual densities for rough-toothed and Fraser's dolphins are from Roberts (2016). Potential months when surveys could occur are highlighted in gray. Maximum densities for the relevant time of year of the survey (or annual density) used to calculate takes are in bold.

Species Mean Densities (#/km <sup>2</sup> )	Shelf* Atlantic Spotted Dolphin	Shelf* Common Bottlenose Dolphin	Clymene Dolphin	Pantropical Spotted Dolphin	Spinner Dolphin	Striped Dolphin	Risso's Dolphin	Fraser's Dolphin	Rough- toothed Dolphin	Black- fish	Pilot Whales	Beaked Whales	Sperm Whale	Rice's Whale
<b>Monthly</b>														
Jan	0.0035002	0.8306526	0	0	0	0	0	-	-	0	0	0	0	0.0000005
Feb	<b>0.0042867</b>	<b>0.8595611</b>	0	0	0	0	0	-	-	0	0	0	0	<b>0.0000005</b>
Mar	0.0039431	0.7505229	0	0	0	0	0	-	-	0	0	0	0	0.0000004
Apr	0.0033954	0.3695412	0	0	0	0	0	-	-	0	0	0	0	0.0000001
May	0.0037439	0.3995454	0	0	0	0	0	-	-	0	0	0	0	0.0000001
Jun	0.0044913	0.6818249	0	0	0	0	0	-	-	0	0	0	0	0.0000001
Jul	0.0071562	0.7027475	0	0	0	0	0	-	-	0	0	0	0	0.0000002
Aug	0.0086653	0.7017811	0	0	0	0	0	-	-	0	0	0	0	0.0000003
Sep	0.0051412	0.7035259	0	0	0	0	0	-	-	0	0	0	0	0.0000010
Oct	0.0043526	0.4909519	0	0	0	0	0	-	-	0	0	0	0	0.0000004
Nov	0.0039872	0.3914711	0	0	0	0	0	-	-	0	0	0	0	0.0000002
Dec	0.0037623	0.7515772	0	0	0	0	0	-	-	0	0	0	0	0.0000001
<b>Annual</b>	-	-	-	-	-	-	-	0	<b>0.00370</b>	-	-	-	-	-

\*Densities for oceanic populations were zero (not applicable) in all months.

TABLE 10. Monthly densities (# of individuals/km<sup>2</sup>) of sea turtles for the proposed study area (primary and alternate study areas, combined) off Texas, Northwestern Gulf of Mexico, based on Garrison (2023). Potential months when surveys could occur are highlighted in gray. Maximum densities for the relevant time of year of the survey used to calculate takes are in bold.

Species Mean Densities (#/km <sup>2</sup> )	Green Sea Turtle	Kemp's Ridley Sea Turtle	Leatherback Sea Turtle	Loggerhead Sea Turtle
Jan	0.0015939	1.2916424	0.0006282	0.2722390
Feb	0.0021066	<b>1.3797335</b>	<b>0.0007134</b>	<b>0.3371882</b>
Mar	0.0023413	0.9422178	0.0004672	0.3284930
Apr	<b>0.0035031</b>	0.3584073	0.0005441	0.2479426
May	0.0080197	0.2034771	0.0003035	0.1388901
Jun	0.0132766	0.3092310	0.0015393	0.1152133
Jul	0.0228544	0.3398801	0.0030104	0.1742032
Aug	0.0221013	0.3408302	0.0028415	0.1942858
Sep	0.0085945	0.2855399	0.0012053	0.0986628
Oct	0.0058791	0.2212370	0.0003941	0.0945811
Nov	0.0042738	0.2764003	0.0002891	0.1738138
Dec	0.0020069	0.8033266	0.0003172	0.3028684



TABLE 11. Estimates of the possible numbers of individual mid-frequency (MF) cetaceans and sea turtles that could be exposed to Level B thresholds during the proposed seismic surveys off Texas, Northwestern Gulf of Mexico.

Species	Estimated Density (#/km <sup>2</sup> )	Level B Ensonified Area (km <sup>2</sup> )	Level B Takes	% of Pop. <sup>1</sup>	% of Pop. <sup>2</sup>	Requested Take Authorization <sup>3</sup>
<b>Mid-frequency Cetaceans</b>						
Rough-toothed dolphin	0.0037	1,522	6	N.A.	0.29	<b>14</b>
Bottonose dolphin	0.8596	1,522	1,309	2.07	0.94	1,309
Atlantic spotted dolphin	0.0043	1,522	7	0.12	0.05	<b>26</b>
<b>Sea Turtles</b>						
Hawksbill sea turtle	0	690	N.A.	N.A.	N.A.	0
Kemp's ridley sea turtle	1.3797	690	952	N.A.	1.48	952
Loggerhead sea turtle	0.3372	690	233	N.A.	0.33	233
Green sea turtle	0.0035	690	2	N.A.	0.07	2
Leatherback sea turtle	0.0007	690	0	N.A.	0.02	<b>1</b>

N.A. means not available. <sup>1</sup> Requested take authorization provided as percent of population, based on NMFS (2024). <sup>2</sup> Requested take authorization provided as percent of population, based on Roberts et al. (2016a). <sup>3</sup> Requested takes are calculated Level B takes, except those in bold which are based on mean group size for the GoM hin (Maze-Foley and Mullin 2006), and rounded up to 1 for leatherback sea turtle.

**Sea Turtles.**—With implementation of the proposed monitoring and mitigation measures, no significant impacts of airgun operations on sea turtle populations in the analysis area are expected; any effects are likely to be limited to short-term behavioral disturbance and short-term localized avoidance of an area of unknown size near the active airguns. Nonetheless, the proposed activities are likely to adversely affect all ESA-listed sea turtle species for which takes were calculated (Table 12), as well as those sea turtle species that have the potential to occur within the proposed study area.

Although sound levels >175 dB would occur in the loggerhead *Sargassum* critical habitat and in the proposed green turtle critical habitat, they are not expected to impact the habitat or survivability of loggerheads that may occur there as the activities are only proposed for the short-term (~23 days), the sound pulses are intermittent, and the proposed survey would only overlap a small portion of the *Sargassum* critical habitat. Thus, the proposed activities may affect, but are unlikely to adversely affect, the critical habitat of loggerhead turtles.

#### 4.1.2 Direct Effects on Marine Invertebrates, Fish, and Fisheries, and Their Significance

Although research on the effects of exposure to airgun sound and other noise on marine invertebrates and fishes is increasing, many data gaps remain (Hawkins et al. 2015, 2020, 2021; Carroll et al. 2017; Popper and Hawkins 2019; Wale et al. 2021; Hawkins 2022a,b; Popper et al. 2022; Pieniazek et al. 2023; Cones et al. 2023; Solé et al. 2023; Vereide and Kühn 2023), including how particle motion rather than sound pressure levels affect invertebrates and fishes that are exposed to sound (Hawkins and Popper 2017; Popper and Hawkins 2018, 2019; McCauley et al. 2021; Azarm-Karnagh et al. 2023). It is important to note that while all invertebrates and fishes are likely sensitive to particle motion, no invertebrates and not all fishes (e.g., sharks) are sensitive to the sound pressure component. Rogers et al. (2021) found that sounds from a seismic survey measured above ambient conditions up to 10 km away for particle acceleration and up to 31 km for sound pressure.



TABLE 12. ESA determination for sea turtle species that could be encountered during the proposed surveys in the Northwestern Gulf of Mexico.

Species	ESA Determination		
	No Effect	May Affect – Not Likely to Adversely Affect	May Affect – Likely to Adversely Affect
Leatherback Turtle			✓
Hawksbill Turtle			✓
Green Turtle (South Atlantic DPS)			✓
Green Turtle (North Atlantic DPS)			✓
Loggerhead Turtle (Northwest Atlantic DPS)			✓
Kemp's ridley Turtle			✓

Substrate vibrations caused by sounds may also affect the epibenthos, but sensitivities are largely unknown (Roberts and Elliott 2017). Nonetheless, several studies have found that substrate-borne vibration and sound elicit behavioral responses in crabs (e.g., Roberts et al. 2016b) and mussels (Roberts et al. 2015). Solan et al. (2015) also reported behavioral effects on sediment-dwelling invertebrates during sound exposure. Wang et al. (2022) reported that the amphipod *Corophium volutator* exhibited lower bioturbation rates when exposed to low-frequency noise, and they found potential stress responses by the bivalve *Limecola balthica*.

Activities directly contacting the seabed would be expected to have localized impacts on invertebrates and fishes that use the benthic habitat. A risk assessment of the potential impacts of airgun surveys on marine invertebrates and fish in Western Australia concluded that the greater the intensity of sound and the shallower the water, the greater the risk to these animals (Webster et al. 2018). In water >250 m deep, the impact of seismic surveying on fish and marine invertebrates was assessed as acceptable, while in water <250 m deep, risk ranged from negligible to severe, depending on depth, resource-type, and sound intensity (Webster et al. 2018). Immobile organisms, such as mollusks, were deemed to be the invertebrates most at risk from seismic impacts.

#### 4.1.2.1 Effects of Sound on Marine Invertebrates

Effects of anthropogenic sounds on marine invertebrates are varied, ranging from no overt reactions to behavioral/physiological responses, injuries, mortalities (Celi et al. 2013; Wale et al. 2013a,b; Aguilar de Soto 2016; Edmonds et al. 2016; Carroll et al. 2017; Weilgart 2017b, 2023; Elliott et al. 2019; Vazzana et al. 2020; Day et al. 2021; Hawkins 2022a; Solé et al. 2023; Vereide and Kühn 2023), hearing loss (Putland et al. 2023), and stress (Celi et al. 2013; Vazzana et al. 2020). Jézéquel et al. (2021) recently reported that noise (such as from shipping) can mask sounds produced by European lobster (*Homarus gammarus*) and that they may change sound production in response to noise. Cones et al. (2023) reported, based on a review of studies, that impacts tend to be more severe with increased sound levels or closer to the sound source.

Fields et al. (2019) conducted laboratory experiments to study effects of exposure to airgun sound on the mortality, predator escape response, and gene expression of the copepod *Calanus finmarchicus* and concluded that the airgun sound had limited effects on the mortality and escape responses of copepods exposed within 10 m of the airgun source but no measurable impact beyond that distance. McCauley et al. (2017) conducted a 2-day study to examine the potential effects of sound exposure of a 150 in<sup>3</sup> airgun on zooplankton off the coast of Tasmania; they concluded that exposure to airgun sound decreased zooplankton abundance compared to control samples and caused a two- to three-fold increase in adult and larval zooplankton mortality. They observed impacts on the zooplankton as far as 1.2 km from the exposure



location – a much greater impact range than previously thought; however, there was no consistent decline in the proportion of dead zooplankton as distance increased and received levels decreased. The conclusions by McCauley et al. (2017) were based on a relatively small number of zooplankton samples, and more replication is required to increase confidence in the study findings.

Richardson et al. (2017) presented results of a modeling exercise intended to investigate the impact of exposure to airgun sound on zooplankton over a much larger temporal and spatial scale than that employed by McCauley et al. (2017). The exercise modeled a hypothetical survey over an area 80 km by 36 km during a 35-day period. Richardson et al. (2017) postulated that the decrease in zooplankton abundance observed by McCauley et al. (2017) could have been due to active avoidance behavior by larger zooplankton. The modeling results did indicate that there would be substantial impact on the zooplankton populations at a local spatial scale but not at a large spatial scale; zooplankton biomass recovery within the exposure area and out to 15 km occurred 3 days after completion of the seismic survey.

Vereide et al. (2023) conducted a field experiment that examined the effects of a seismic survey on the mortality and development of nauplii of the copepod *Acartia tonsa*. The nauplii were held in plastic bags that were suspended at a depth of 6 m; these were exposed at a distance of 50 m for 2.5 hours to discharges from two 40-in<sup>3</sup> airguns towed behind a vessel. Controls of the experiment included periods with vessel noise only (no airguns), as well as silence. After exposure, the nauplii were brought to the laboratory where greater immediate mortality (14%) was observed in the nauplii exposed to airgun sounds compared with those during the vessel only and silent controls. After 4 days, most of the exposed nauplii were dead, whereas most nauplii in the control groups were still alive 6 days after exposure. Exposed nauplii also had lower growth rates than those that were not exposed to airgun sounds. Vereide et al. (2024) found that a rapid pressure drop (~2 bar) associated with seismic exposure caused mortality and negatively affected swimming behavior of two common species of copepods, with *Acartia* sp. being more sensitive to the pressure drop than *Calanus* sp.

Fewtrell and McCauley (2012) exposed captive squid (*Sepioteuthis australis*) to pulses from a single airgun; the received sound levels ranged from 120–184 dB re 1  $\mu\text{Pa}^2 \cdot \text{s}$  SEL. Increases in alarm responses were seen at SELs >147–151 dB re 1  $\mu\text{Pa}^2 \cdot \text{s}$ ; the squid were seen to discharge ink or change their swimming pattern or vertical position in the water column. Solé et al. (2013a,b) exposed four cephalopod species held in tanks to low-frequency (50–400 Hz) sinusoidal wave sweeps (with a 1-s sweep period for 2 h) with received levels of  $157 \pm 5$  dB re 1  $\mu\text{Pa}$  and peak levels up to 175 dB re 1  $\mu\text{Pa}$ . Besides exhibiting startle responses, all four species examined received damage to the statocyst, which is the organ responsible for equilibrium and movement. The animals also showed stressed behavior, decreased activity, and loss of muscle tone (Solé et al. 2013a). To examine the contribution from near-field particle motion from the tank walls on the study, Solé et al. (2017) exposed common cuttlefish (*Sepia officinalis*) in cages in their natural habitat to 1/3 octave bands with frequencies centered at 315 Hz and 400 Hz and levels ranging from 139–141 re 1  $\mu\text{Pa}^2$ . The study animals still incurred acoustic trauma and injury to statocysts, despite not being held in confined tanks with walls.

Parsons et al. (2023) conducted a large-scale experiment at a pearl oyster holding lease site to examine the effect of a seismic survey on mortality and productivity of silverlip pearl oysters (*Pinctada maxima*). The oysters were exposed to four days of seismic survey sounds using a 2,600 in<sup>3</sup> airgun array with a peak-to-peak source level of 252 dB re 1  $\mu\text{Pa}$  at 1 m and a sound exposure level of 228 dB re 1  $\text{Pa}^2\text{m}^2\text{s}$ ; the experiment also included one vessel-control day. The oysters were monitored for a full two-year production cycle. Only two of 16 groups showed reduced survival and pearl productivity; thus, the study found no conclusive evidence that the commercial important oyster was impacted by the seismic survey sounds.



Hubert et al. (2022a) examined the response of wild-caught blue mussels to exposures of single pulses and pulse trains in an aquarium. They reported that the mussels responded to the sounds by partially closing their valves and that the response waned with repeated exposures. They could not determine whether the decay in response was due to habituation or a sensory adaptation. There was no difference in recovery time between exposures to single pulses or a pulse trains. Hubert et al. (2022b) noted that the sound-induced valve closure varied with pulse train speed – mussels exposed to faster pulse trains returned to baseline conditions faster than those exposed to slower pulse trains; phytoplankton clearance rates were not impacted.

Jézéquel et al. (2023) reported that sound sensitivity in the giant scallop (*Placopecten magellanicus*) depends on the life stage and intensity and frequency of the sound to which it is exposed. When New Zealand scallop (*Pecten novaezelandiae*) larvae were exposed to recorded seismic pulses, significant developmental delays were reported, and 46% of the larvae exhibited body abnormalities; it was suggested that the malformations could be attributable to cumulative exposure (Aguilar de Soto et al. 2013). Their experiment used larvae enclosed in 60-mL flasks suspended in a 2-m diameter by 1.3-m water depth tank and exposed to a playback of seismic sound at a distance of 5–10 cm.

There have been several *in situ* studies that have examined the effects of seismic surveys on scallops. Although most of these studies showed no short-term mortality in scallops (Parry et al. 2002; Harrington et al. 2010; Przeslawski et al. 2016, 2018), one study (Day et al. 2016a,b, 2017) did show adverse effects including an increase in mortality rates. Przeslawski et al. (2016, 2018) studied the potential impacts of an industrial seismic survey on commercial (*Pecten fumatus*) and doughboy (*Mimachlamys asperima*) scallops. *In situ* monitoring of scallops took place in the Gippsland Basin, Australia, using dredging, and autonomous underwater vehicle deployment before the seismic survey, as well as two, and ten months after the survey. The airgun array used in the study was a single 2530 in<sup>3</sup> array made up of 16 airguns operating at 2,000 psi with a maximum SEL of 146 dB re 1  $\mu\text{Pa}^2 \cdot \text{s}$  at 51 m depth. Overall, there was little to no detectable impact of the seismic survey on scallop health as measured by scallop shell size, adductor muscle diameter, gonad size, or gonad stage (Przeslawski et al. 2016). No scallop mortality related to airgun sounds was detected two or ten months after the seismic survey (Przeslawski et al. 2016, 2018).

Day et al. (2016a,b, 2017) exposed scallops (*P. fumatus*) and egg-bearing female spiny rock lobsters (*Jasus edwardsi*) at a location 10–12 m below the surface to airgun sounds. The airgun source was started ~1–1.5 km from the study subjects and passed over the animals; thus, the scallops and lobsters were exposed to airgun sounds as close as 5–8 m away and up to 1.5 km from the source. Three different airgun configurations were used in the field: 45 in<sup>3</sup>, 150 in<sup>3</sup> (low pressure), and 150 in<sup>3</sup> (high pressure), each with maximum peak-to-peak source levels of 191–213 dB re 1  $\mu\text{Pa}$ ; maximum cumulative SEL source levels were 189–199 dB re 1  $\mu\text{Pa}^2 \cdot \text{s}$ . Exposure to seismic sound was found to significantly increase mortality in the scallops, especially over a chronic time scale (i.e., months post-exposure), although not beyond naturally occurring rates of mortality (Day et al. 2017). Non-lethal effects were also recorded, including changes in reflex behavior time, other behavioral patterns, haemolymph chemistry, and apparent damage to statocysts (Day et al. 2016b, 2017). However, the scallops were reared in suspended lantern nets rather than their natural environment, which can result in higher mortality rates compared to benthic populations (Yu et al. 2010).

The female lobsters were maintained until the eggs hatched; no significant differences were found in the quality or quantity of larvae for control versus exposed subjects, indicating that the embryonic development of spiny lobster was not adversely affected by airgun sounds (Day et al. 2016a,b). No mortalities were reported for either control or exposed lobsters (Day et al. 2016a,b). Day et al. (2019, 2021, 2022) exposed rock lobster to the equivalent of a full-scale commercial seismic survey passing within



500 m, adult and juvenile lobsters exhibited impaired righting and damage to the sensory hairs of the statocyst. Lobsters that were exposed at a greater distance showed recovery, whereas those exposed at closer range had persistent impairment (Day et al. 2019, 2021, 2022). Day et al. (2021, 2022) noted that there was indication for slowed growth and physiological stress in juvenile lobsters after exposure. Adult lobsters that were collected from areas with high anthropogenic noise were shown to have pre-existing damage to the statocysts which were not damaged further upon exposure to airgun sounds (Day et al. 2020). However, lobsters from noisy environments appeared to be better able to cope with the damage than noise-naïve lobsters; they did not show any disruption to the righting reflex (Day et al. 2020).

Fitzgibbon et al. (2017) also examined the impact of airgun exposure on spiny lobster through a companion study to the Day et al. (2016a,b, 2017) studies; the same study site, experimental treatment methodologies, and airgun exposures were used. The objectives of the study were to examine the haemolymph biochemistry and nutritional condition of groups of lobsters over a period of up to 365 days post-airgun exposure. Overall, no mortalities were observed across both the experimental and control groups; however, lobster total haemocyte count decreased by 23–60% for all lobster groups up to 120 days post-airgun exposure in the experimental group when compared to the control group. A lower haemocyte count increases the risk of disease through a lower immunological response. The only other haemolymph parameter that was significantly affected by airgun exposure was the Brix index of haemolymph at 120 and 365 days post-airgun exposure in one of the experiments involving egg-laden females.

Other studies conducted in the field have shown no effects on Dungeness crab (*Cancer magister*) larvae or snow crab (*Chionoecetes opilio*) embryos to seismic sounds (Pearson et al. 1994; DFO 2004; Morris et al. 2018). However, when Borland (2023) examined the behavior of Dungeness crab during a seismic survey (6,600 in<sup>3</sup> discharge volume) off southern Oregon in 2021, she found slight differences in the movement and spatial use of crabs when the airguns were active. However, these differences may not have been solely attributable to the seismic survey sounds.

Payne et al. (2015) undertook two pilot studies which (i) examined the effects of a seismic airgun recording in the laboratory on lobster (*Homarus americanus*) mortality, gross pathology, histopathology, serum biochemistry, and feeding; and (ii) examined prolonged or delayed effects of seismic air gun pulses in the laboratory on lobster mortality, gross pathology, histopathology, and serum biochemistry. For experiment (i), lobsters were exposed to peak-to-peak and root-mean-squared received sound levels of 180 dB re 1  $\mu$ Pa and 171 dB re 1  $\mu$ Pa<sub>rms</sub> respectively. Overall, there was no mortality, loss of appendages, or other signs of gross pathology observed in exposed lobster. No differences were observed in haemolymph, feeding, ovary histopathology, or glycogen accumulation in the hepatopancreas. The only observed differences were greater degrees of tubular vacuolation and tubular dilation in the hepatopancreas of the exposed lobsters. For experiment (ii), lobsters were exposed to 20 airgun shots per day for five successive days in a laboratory setting. The peak-to-peak and root-mean-squared received sound levels ranged from ~176–200 dB re 1  $\mu$ Pa and 148–172 dB re 1  $\mu$ Pa<sub>rms</sub>, respectively. The lobsters were returned to their aquaria and examined after six months. No differences in mortality, gross pathology, loss of appendages, hepatopancreas/ovary histopathology or glycogen accumulation in the hepatopancreas were observed between exposed and control lobsters. The only observed difference was a slight statistically significant difference for calcium-protein concentration in the haemolymph, with lobsters in the exposed group having a lower concentration than the control group.

Cote et al. (2020) conducted a study using the multi-year Before-After/Control-Impact (BACI) approach in the Carson and Lilly Canyons to evaluate the potential of industry-scale seismic exposure to modify movement behavior of free-ranging adult male snow crab. The crabs were exposed to a commercial seismic array, with a total volume of 4880 in<sup>3</sup>, horizontal SPL<sub>0-p</sub> of 251 dB re 1  $\mu$ Pa, and SEL of 229 dB re



1  $\mu\text{Pa}^2\cdot\text{s}$  (the same seismic source as used by Morris et al. 2018, noted below). The movements of the snow crabs were tracked using a hyperbolic acoustic positioning array. In total, 201 and 115 snow crabs were tagged in Carson and Lilly canyons, respectively. Before, during, and after exposure periods to a single seismic surveying line of 5 to 8 hours in duration, were matched in time across control and test sites—each site monitored an area 4  $\text{km}^2$ . There were no obvious effects of seismic exposure on the movement ecology of adult male snow crab; variation in snow crab movement was primarily attributable to individual variation and factors like handling, water temperature, and time of day. The authors concluded that seismic exposure did not have any important effects on snow crab movement direction, and any variance in the results were shown to be individual-specific. Snow crabs are known to display highly variable movement behavior and individual-specific tendencies can explain experimental variance (Cote et al. 2020). Snow crab have also been considered to be less vulnerable to physiological damages from noise due to their absence of gas-filled organs such as swim bladders that are sensitive to seismic exposures (Cote et al. 2020). There was also no evidence of physical damage to internal organs based on histological examinations (Morris et al. 2021).

In total, 201 and 115 snow crab were tagged in Carson and Lilly canyons, respectively. Before, during, and after exposure periods to a single two-dimensional (2-D) seismic surveying line (5–8 hours duration) were matched in time across Control and Test sites—each site monitored an area 4  $\text{km}^2$ . There were no obvious effects of seismic exposure on the movement ecology of adult male snow crab; variation in snow crab movement was primarily attributable to individual variation and factors like handling, water temperature and time of day. The authors concluded that the effects of seismic exposure on the behavior of adult male snow crab, are at most subtle and are “not likely to be a prominent threat to the fishery.” There was also no evidence of physical damage to internal organs based on histological examinations (Morris et al. 2021). The study concluded that seismic exposure did not have any important effects on snow crab movement direction, and any variance in the results were shown to be individual-specific. Snow crab have also been considered to be less vulnerable to physiological damages from noise due to their absence of gas filled organs such as swim bladders that are sensitive to seismic exposures (Cote et al. 2020).

Hall et al. (2021) collected tissue samples to investigate the potential impact of seismic surveying on the transcriptome responses of snow crab hepatopancreas. The hepatopancreas is an organ that aids in the absorption and storage of nutrients and produces important digestive enzymes and is therefore assumed to be an indicator suitable for determining the effect of sound exposure effects on crab physiology and health. Snow crabs were subjected to 2-D seismic noise in 2016 for 2 h and sampled before, and 18 h and three weeks after exposure. In 2017, 2-D seismic exposure was repeated, and samples were collected prior to seismic testing, and 1 day, 2 days, and 6 weeks after exposure. Additionally, in 2017 snow crabs were subjected to three-dimensional (3-D) seismic noises for 2 months and were sampled 6 weeks after exposure. Hall et al. (2021) identified nine transcripts with significantly higher expression after 2-D seismic exposure, and 14 transcripts with significant differential expression between the test and control sites. These included transcripts with functional annotations related to oxidation-reduction, immunity, and metabolism. Significant changes for these transcripts were not observed during the 2017. Thus, although transcript expression changes were detected in snow crab in response to seismic survey sound, the response was variable across years. Hall et al. (2021) concluded that although candidate molecular biomarkers identified in one field season (2016), they were not reliable indicators in the next year (2017), and further study is warranted.

Leite et al. (2016) reported observing a dead giant squid (*Architeuthis dux*) while undertaking marine mammal observation work aboard a seismic vessel conducting a seismic survey in offshore Brazil. The seismic vessel was operating a 48-airgun array with a total volume of 5085  $\text{in}^3$ . As no further information on the squid could be obtained, it is unknown whether the airgun sounds played a factor in the death of the squid.



Heyward et al. (2018) monitored corals *in situ* before and after exposure to a 3-D seismic survey; the maximum SEL and SPL<sub>0-pk</sub> were 204 dB re 1  $\mu\text{Pa}^2 \cdot \text{s}$  and 226 dB re 1  $\mu\text{Pa}$ . No macroscopic effects on soft tissues or the skeleton were noted days or months after the survey.

#### 4.1.2.2 Effects of Sound on Fish

Popper et al. (2019a) and Popper and Hawkins (2021) reviewed the hearing ability of fishes, and potential impacts of exposure to airgun sound on marine fishes have been reviewed by Popper (2009), Popper and Hastings (2009a,b), Fay and Popper (2012), Weilgart (2017b), Hawkins and Popper (2018), Popper et al. (2019b), Slabbekoorn et al. (2019), and Hawkins (2022a,b), and Lessa (2023); they include pathological, physiological, and behavioral effects. Radford et al. (2014), Putland et al. (2017), de Jong et al. (2020), Pine et al. (2020), and Jones et al. (2023), noted that masking of key environmental sounds or social signals could also be a potential negative effect from sound. Mauro et al. (2020) concluded that noise exposure may have significant effects on fish behavior which may subsequently affect fitness and survival.

Popper et al. (2014) presented guidelines for seismic sound level thresholds related to potential effects on fish. The effect types discussed include mortality, mortal injury, recoverable injury, temporary threshold shift, masking, and behavioral effects. Seismic sound level thresholds were discussed in relation to fish without swim bladders, fish with swim bladders, and fish eggs and larvae. Hawkins and Popper (2017) and Hawkins et al. (2020) cautioned that particle motion as well as sound pressure should be considered when assessing the effects of underwater sound on fishes.

Bruce et al. (2018) studied the potential behavioral impacts of a seismic survey in the Gippsland Basin, Australia, on three shark species: tiger flathead (*Neoplitycephalus richardsoni*), gummy shark (*Mustelus antarcticus*), and swellshark (*Cephaloscyllium laticeps*). Sharks were captured and tagged with acoustic tags before the survey and monitored for movement via acoustic telemetry within the seismic area. The energy source used in the study was a 2530 in<sup>3</sup> array consisting of 16 airguns with a maximum SEL of 146 dB re 1  $\mu\text{Pa}^2 \cdot \text{s}$  at 51 m depth. Flathead and gummy sharks were observed to move in and around the acoustic receivers while the airguns in the survey were active; however, most sharks left the study area within 2 days of being tagged. The authors of the study did not attribute this behavior to avoidance, possibly because the study area was relatively small. Overall, there was little conclusive evidence of the seismic survey impacting shark behavior, though flathead shark did show increases in swim speed that was regarded by the authors as a startle response to the airguns operating within the area.

Waddell and Širović (2023) examined the effects of seismic survey on larval fish behavior. They exposed presettlement-sized red drum (*Sciaenops ocellatus*), southern flounder (*Paralichthys lethostigma*), spotted seatrout (*Cynoscion nebulosus*), and Florida blenny (*Chasmodes saburrae*) larvae to these sounds and found initial significant avoidance of airgun sounds in three of the four species (except Florida blenny); however, habituation occurred as the experiment carried on. All four species also avoided vessel sounds. The results indicate that these larval fish could habituate relatively quickly (<10 min) to anthropogenic noise.

Borland (2023) examined the behavior of rockfish and lingcod during a seismic survey off southern Oregon in 2021. She found slight differences in the movement and spatial use of these fish when the airguns (total discharge value of 6,600 in<sup>3</sup>) were active. However, differences diminished after several days. Sample sizes for lingcod were small ( $n = 5$ ).

Sivle et al. (2017) examined the behavioural responses of wild-captured mackerel in a net pen to sounds from a 90 in<sup>3</sup> airgun towed behind a vessel; SELs ranged from 146 to 171 re 1  $\mu\text{Pa}_{0-p}$ . No overt responses (e.g., changes in swimming dynamics, swim speed, etc.) were recorded during sound exposure. When fish were exposed to airgun sounds at close range (90 m) at received SPLs of 184 dB re 1  $\mu\text{Pa}_{0-p}$ ,



they swam rapidly. This suggests that the threshold between subtle reactions and avoidance responses occurs between 178 and 184 dB re 1  $\mu\text{Pa}_{0-p}$ , and that ramp up of sound may be effective at minimizing initial responses to sound.

Peña et al. (2013) used omnidirectional fisheries sonar to determine the effects of a 3-D seismic survey off Vesterålen, northern Norway, on feeding herring (*Clupea harengus*). They reported that herring schools did not react to the seismic survey; no significant changes were detected in swimming speed, swim direction, or school size when the drifting seismic vessel approached the fish from a distance of 27 km to 2 km over a 6-h period. Peña et al. (2013) attributed the lack of response to strong motivation for feeding, the slow approach of the seismic vessel, and an increased tolerance to airgun sounds.

Miller and Cripps (2013) used underwater visual census to examine the effect of a seismic survey on a shallow-water coral reef fish community in Australia. The census took place at six sites on the reef before and after the survey. When the census data collected during the seismic program were combined with historical data, the analyses showed that the seismic survey had no significant effect on the overall abundance or species richness of reef fish. This was in part attributed to the design of the seismic survey (e.g.,  $\geq 400$  m buffer zone around reef), which reduced the impacts of seismic sounds on the fish communities by exposing them to relatively low SELs ( $< 187$  dB re 1  $\mu\text{Pa}^2 \cdot \text{s}$ ). Meekan et al. (2021) also reported that a commercial seismic source had no short- or long-term effects on the tropical demersal fish community on the Northwest Shelf of Western Australia, as no changes on species composition, abundance, size structure, behavior, or movement were reported. The source level of the airgun array was estimated as 228 dB SEL and 247 dB re 1  $\mu\text{Pa}$  m peak-to-peak pressure.

Fewtrell and McCauley (2012) exposed pink snapper (*Pagrus auratus*) and trevally (*Pseudocaranx dentex*) to pulses from a single airgun; the received sound levels ranged from 120–184 dB re 1  $\mu\text{Pa}^2 \cdot \text{s}$  SEL. Increases in alarm responses were seen in the fish at SELs  $> 147$ –151 dB re 1  $\mu\text{Pa}^2 \cdot \text{s}$ ; the fish swam faster and formed more cohesive groups in response to the airgun sounds.

Hastings and Miksis-Olds (2012) measured the hearing sensitivity of caged reef fish following exposure to a seismic survey in Australia. When the auditory evoked potentials (AEP) were examined for fish that had been in cages as close as 45 m from the pass of the seismic vessel and at water depth of 5 m, there was no evidence of TTS in any of the fish examined, even though the cumulative SELs had reached 190 dB re 1  $\mu\text{Pa}^2 \cdot \text{s}$ . Wei and McCauley (2022) determined that the angle of sound energy arrival at the otolith (a pathway for sound transmittance between a sound source and the inner ear) affects the extent of potential injury from noise. de Jong et al. (2020) conducted a study on the predicted effects of anthropogenic noise on fish reproduction and found that continuous sounds with irregular amplitudes and/or frequency-content such as heavy ship traffic were likely to induce masking or hearing loss. The vulnerability of a species to noise-induced stressors was dependent on its ability to reallocate reproduction to a quieter location or time, and whether or not their reproductive strategy relied on sound communication. Although TTS has been demonstrated in some fish species, it is unlikely to occur in free-swimming fish (Smith and Popper 2023).

Davidson et al. (2019) outfitted Atlantic cod (*Gadus morhua*) and saithe (*Pollachius virens*) with acoustic transmitters to monitor their behaviors (i.e., swimming speed, movement in water column) in response to exposure to seismic airgun sound. The study was conducted in Norway using a large sea cage with a 30 m diameter and 25 m depth. Both sound pressure and particle motion were measured within the sea cage. An airgun firing every 10 s was towed toward the sea cage from an initial distance of 6.7 km from the cage to a minimum distance of 100 m from the cage. The  $\text{SEL}_{\text{cum}}$  ranged from 172–175 dB re 1  $\mu\text{Pa}^2 \cdot \text{s}$ . Both the cod and saithe changed swimming depth and horizontal position more frequently during



exposure to the sound. The saithe became more dispersed in response to elevated sound levels. Both species exhibited behavioral habituation to the repeated exposures to sound.

van der Knaap et al. (2021) investigated the effects of a seismic survey on the movement behavior of free-swimming Atlantic cod in the southern North Sea. A total of 51 Atlantic cod were caught and tagged with acoustic transmitters and released in the southern North Sea where they were exposed to a towed airgun array 2.5 km from the tagged location over 3.5 days. The airgun array consisted of 36 airguns with a total volume of 2,950 in<sup>3</sup>, which fired every 10 s during operation in continuous loops, with parallel tracks of 25 km. The cumulative sound exposure level (SEL<sub>cum</sub> re 1 µPa<sup>2</sup>s) over the 3.5-day survey period at the receiver position was 186.3 dB in the 40–400 Hz band. During sound exposure, cod became less locally active (moving small distances, showing high body acceleration) and more inactive (moving small distances, showing low body acceleration) at dawn and dusk which interrupted their diurnal activity cycle. The authors concluded that seismic surveying has the potential to affect energy budgets for a commercial fish species, which may have population-level consequences.

Hubert et al. (2020) exposed Atlantic cod in an aquaculture net pen to playback of seismic airgun sounds to determine the effect on swimming patterns and behavioral states. The fish were exposed to sound recordings of a downscaled airgun with a volume of (10 in<sup>3</sup>) and a pressure of 800 kPa. During the experimental trials, the fish were exposed to mean zero-to-peak sound pressure levels (SPL<sub>0-p</sub>) of 174, 169, and 152 dB re 1 µPa (0-pk) (100–600 Hz bandpass filter) with the speaker at 2, 7.8, and 20 m from the net pen, respectively. They found that individual cod within the net pen did not immediately change their swimming patterns after sound exposure; however, several individuals did change the amount of time they spent in three different behavioral states (transit, locally active, inactive) during the 1 h exposure.

When McQueen et al. (2022, 2023) exposed Atlantic cod on their spawning grounds to airgun sounds with received exposure levels of 115 to 145 dB re 1 µPa<sup>2</sup>s, the fish showed weak responses by swimming slightly deeper during sound exposure; however, they did not change their swimming acceleration nor were they displaced from the exposed area. According to McQueen et al. (2023), the results suggest that distant seismic surveys 5 to >40 km away would not significantly change cod behaviour (McQueen et al. 2023).

Kok et al. (2021) found that fish exposed to the seismic survey at a wind farm changed their school cohesion during compared with before exposure; there were also fewer schools detected during exposure. Nonetheless, they noted that no firm conclusions could be drawn from the studies, as fish behaved similarly at a control site.

Radford et al. (2016) conducted experiments examining how repeated exposures of different sounds to European seabass (*Dicentrarchus labrax*) can reduce the fishes' response to that sound. They exposed post-larval seabass to playback recordings of seismic survey sound (single strike SEL 144 dB re 1 µPa<sup>2</sup> · s) in large indoor tanks containing underwater speakers. Their findings indicated that short-term exposure of seismic sound increased the ventilation rate (i.e., opercular beat rate [OBR]) of seabass that were not previously exposed to seismic relative to seabass in controlled, ambient sound conditions. Fish that were reared in tanks that were repeatedly exposed to seismic sound over a 12-week period exhibited a reduced OBR response to that sound type, but fish exposed over the same time period to pile-driving noise displayed a reduced response to both seismic and pile-driving noise. An increased ventilation rate is indicative of greater stress in seabass; however, there was no evidence of mortality or effects on growth of the seabass throughout the 12-week study period.

Neo et al. (2014, 2015, 2016, 2018) reported changes in fish (primarily European seabass) behavior (e.g., dive depth, group cohesion, swim speed) upon exposure to impulsive sounds and noted that temporal structure of sound plays a large role in the potential response of fish to noise exposure. Neo et al. (2014)



also postulated that intermittent sounds, such as from airguns, may elicit a stronger response by fish than continuous sounds, regardless of the cumulative sound exposure level.

Popper et al. (2016) conducted a study that examined the effects of exposure to seismic airgun sound on caged pallid sturgeon (*Scaphirhynchus albus*) and paddlefish (*Polyodon spathula*); the maximum received peak SPL in this study was 224 dB re 1  $\mu$ Pa. Results of the study indicated no mortality, either during or seven days after exposure, and no statistical differences in effects on body tissues between exposed and control fish.

Andrews et al. (2014) conducted functional genomic studies on the inner ear of Atlantic salmon (*Salmo salar*) that had been exposed to seismic airgun sound. The airguns had a maximum SPL of ~145 dB re 1  $\mu$ Pa<sup>2</sup>/Hz and the fish were exposed to 50 discharges per trial. The results provided evidence that fish exposed to seismic sound either increased or decreased their expressions of different genes, demonstrating that seismic sound can affect fish on a genetic level.

Sierra-Flores et al. (2015) examined broadcast sound as a short-term stressor in Atlantic cod (*Gadus morhua*) using cortisol as a biomarker. An underwater loudspeaker emitted SPLs ranging from 104–110 dB re 1  $\mu$ Pa<sub>rms</sub>. Plasma cortisol levels of fish increased rapidly with sound exposure, returning to baseline levels 20–40 min post-exposure. A second experiment examined the effects of long-term sound exposure on Atlantic cod spawning performance. Tanks were stocked with male and female cod and exposed daily to six noise events, each lasting one hour. The noise exposure had a total SPL of 133 dB re 1  $\mu$ Pa. Cod eggs were collected daily and measured for egg quality parameters as well as egg cortisol content. Total egg volume, floating fraction, egg diameter and egg weight did not appear to be negatively affected by sound exposure. However, fertilization rate and viable egg productivity were reduced by 40% and 50%, respectively, compared with the control group. Mean egg cortisol content was found to be 34% greater in the exposed group as compared to the control group. Elevated cortisol levels inhibit reproductive physiology for males and can result in a greater frequency of larval deformities for spawning females.

#### 4.1.2.3 Effects of Sound on Fisheries

Handegard et al. (2013) examined different exposure metrics to explain the disturbance of seismic surveys on fish. They applied metrics to two experiments in Norwegian waters, during which fish distribution and fisheries were affected by airguns. Even though the disturbance for one experiment was greater, the other appeared to have the stronger SEL, based on a relatively complex propagation model. Handegard et al. (2013) recommended that simple sound propagation models should be avoided and that the use of sound energy metrics like SEL to interpret disturbance effects should be done with caution. In this case, the simplest model (exposures per area) best explained the disturbance effect.

Hovem et al. (2012) used a model to predict the effects of airgun sounds on fish populations. Modeled SELs were compared with empirical data and were then compared with startle response levels for cod. This work suggested that in the future, particular acoustic-biological models could be useful in designing and planning seismic surveys to minimize disturbance to fishing. Their preliminary analyses indicated that seismic surveys should occur at a distance of 5–10 km from fishing areas, in order to minimize potential effects on fishing.

In their introduction, Løkkeborg et al. (2012) described three studies in the 1990s that showed effects on fisheries. Results of a study off Norway in 2009 indicated that fishes reacted to airgun sound based on observed changes in catch rates during seismic shooting; gillnet catches increased during the seismic shooting, likely a result of increased movement of exposed fish, whereas longline catches decreased overall (Løkkeborg et al. 2012).



Streever et al. (2016) completed a BACI study in the nearshore waters of Prudhoe Bay, Alaska in 2014 which compared fish catch rates during times with and without seismic activity. The air gun arrays used in the geophysical survey had sound pressure levels of 237 dB re  $1\mu\text{Pa}_{0-p}$ , 243 dB re  $1\mu\text{Pa}_{p-p}$ , and 218 dB re  $1\mu\text{Pa}_{rms}$ . Received  $\text{SPL}_{max}$  ranged from 107–144 dB re  $1\mu\text{Pa}$ , and received  $\text{SEL}_{cum}$  ranged from 111–141 dB re  $1\mu\text{Pa}^2\text{-s}$  for air gun pulses measured by sound recorders at four fyke net locations. They determined that fyke nets closest to air gun activities showed decreases in catch per unit effort (CPUE) while nets further away from the air gun source showed increases in CPUE.

Bruce et al. (2018) studied the potential impacts of an industrial seismic survey in the Gippsland Basin, Australia, on catches in the Danish seine and gillnet fishing sectors for 15 fish species. Catch data were examined from three years before the seismic survey to six months after completion of the survey in an area 13,000  $\text{km}^2$ . Overall, there was little evidence of consistent adverse impacts of the seismic survey on catch rates. Six of the 15 species were found to have increased catch rates.

Paxton et al. (2017) examined the effects of seismic sounds on the distribution and behavior of fish on a temperate reef during a seismic survey conducted in the Atlantic Ocean on the inner continental shelf of North Carolina. Hydrophones were set up near the seismic vessel path to measure SPLs, and a video camera was set up to observe fish abundances and behaviors. Received SPLs were estimated at ~202–230 dB re  $1\mu\text{Pa}$ . Overall abundance of fish was lower when undergoing seismic activity as opposed to days when no seismic occurred. Only one fish was observed to exhibit a startle response to the airgun shots. The authors claim that although the study was based on limited data, and no post-seismic evaluation was possible, it contributes evidence that normal fish use of reef ecosystems is reduced when they are impacted by seismic sounds.

Morris et al. (2018) conducted a two-year (2015–2016) BACI study examining the effects of 2-D seismic exploration on catch rates of snow crab along the eastern continental slope (Lilly Canyon and Carson Canyon) of the Grand Banks of Newfoundland, Canada. The airgun array used was operated from a commercial seismic exploration vessel; it had a total volume of 4,880  $\text{in}^3$ , horizontal  $\text{SPL}_{0-p}$  of 251 dB re  $1\mu\text{Pa}$ , and SEL of 229 dB re  $1\mu\text{Pa}^2\text{-s}$ . The closest approach of the survey vessel to the treatment site in 2015 (year 1 of the study) was 1,465 m during 5 days of seismic operations; in 2016 (year 2), the vessel passed within 100 m of the treatment site but the exposure lasted only 2 h. Overall, the findings indicated that the sound from the commercial seismic survey did not significantly reduce snow crab catch rates during days or weeks following exposure. Morris et al. (2018) attributed the natural temporal and spatial variations in the marine environment as a greater influence on observed differences in catch rates between control and experimental sites than exposure to seismic survey sounds. Similarly, Cote et al. (2020) noted that the effects of seismic exposure on the behavior of adult male snow crab, are at most subtle and are “not likely to be a prominent threat to the fishery.”

In 2017 and 2018, Morris et al. (2020, 2021) conducted another BACI study to investigate the effect of industrial 3-D seismic exposure on the catch rate of snow crab on the slope of the Grand Banks, at Carson Canyon with a control site at Lilly Canyon. The duration of potential seismic exposure by the 4,130  $\text{in}^3$  airgun array was nine and five weeks in 2017 and 2018, respectively. Catch rates were inconsistent during the surveys; the catch rate at the experimental site was reduced in 2017, and higher catch rates were seen in 2018 in response to long-duration exposure. The study concluded the observed effects of seismic surveying on snow crab catch rates were driven by spatiotemporal variation external to seismic exposure. The authors acknowledged that there is a possibility that seismic surveying may affect catch rates, but that any effects remain unpredictable in magnitude and direction, and that effects occur at short temporal and localized spatial scales.



#### 4.1.2.4 Conclusions for Invertebrates, Fish, Fisheries, EFH, and HAPC

Although there could be changes in behavior and other non-lethal, short-term, temporary impacts, and injurious or mortal impacts on a small number of individuals within a few meters of a high-energy acoustic source, there would be no significant impacts of the proposed marine seismic research on populations. The seismic surveys could cause temporary, localized reduced fish catch to some species, but that effects on fisheries would not be significant. Interactions between the proposed surveys and fishing operations in the study area are expected to be limited. The marine seismic survey would not preclude fisheries from operating within or around the study area. Two possible conflicts in general are the streamers entangling with fishing gear and the temporary displacement of fishers from the study area. Fishing activities could occur within the proposed study area; a safe distance would need to be kept from the source vessel and the towed seismic equipment. Conflicts would be avoided through Notice to Mariners and communication with the fishing community during the surveys. PSOs would also watch for any impacts the acoustic sources may have on fish during the survey. Given the proposed activities, impacts would not be anticipated to be significant or likely to adversely affect (including ESA-listed) marine invertebrates, marine fish (Table 13), and their fisheries, including commercial and recreational fisheries. The proposed activities would have no effect on HAPC, as this is located at least 33 km from the alternate study area and even further (110 km) from the primary study area. Although the proposed activities may affect EFH, no adverse effects on EFH are expected; airgun sound pulses would be intermittent, and activities overall would be of short-term duration (approximately 20 days).

#### 4.1.3 Direct Effects on Seabirds and Their Significance

The underwater hearing of seabirds (including loons, scaups, gannets, and ducks) has been investigated by Crowell (2016), and the peak hearing sensitivity was found to be between 1,500 and 3,000 Hz. The best sensitivity of underwater hearing for great cormorants was found to be at 2 kHz, with a hearing threshold of 71 dB re 1  $\mu\text{Pa}_{\text{rms}}$  (Hansen et al. 2017). Gentoo penguins, black ducks, and great cormorants have been found to be able to detect underwater sounds (e.g., Hansen et al. 2017, 2020, 2023; Larsen et al. 2020; Sørensen et al. 2020; McGrew et al. 2022; Rasmussen et al. 2022). Great cormorants may have special adaptations for hearing underwater (Johansen et al. 2016; Hansen et al. 2017).

Common murre (*Uria aalge*) were found to respond negatively to pulsed sound (Hansen et al. 2020). African penguins (*Spheniscus demersus*) outfitted with GPS loggers showed strong avoidance of preferred foraging areas and had to forage further away and increase their foraging effort when a seismic survey was occurring within 100 km of the breeding colony (Pichegru et al. 2017). However, the birds resumed their normal behaviors when seismic operations concluded.

There could be potential effects of seismic sound and other aspects of seismic operations (collisions, entanglement, and ingestion) on seabirds but these would be transitory disturbance, and there would be no significant impacts of the proposed marine seismic research on seabirds or their populations. The acoustic source would be shut down in the event an ESA-listed seabird was observed diving or foraging within the designated EZ. Given the proposed activities, avoidance measures and unlikelihood of encounter, no effects to ESA-listed seabirds would be anticipated from the proposed action (Table 14).



TABLE 13. ESA determination for fish and marine invertebrate species expected to be encountered during the proposed surveys in the Northwestern Gulf of Mexico.

Species	ESA Determination		
	No Effect	May Affect – Not Likely to Adversely Affect	May Affect – Likely to Adversely Affect
Giant Manta Ray		√	
Nassau Grouper	√		
Oceanic Whitetip Shark		√	
Queen Conch	√		

TABLE 14. ESA determination for seabird species expected to be encountered during the proposed surveys in the Northwestern Gulf of Mexico.

Species	ESA Determination		
	No Effect	May Affect – Not Likely to Adversely Affect	May Affect – Likely to Adversely Affect
Piping plover	√		

#### 4.1.4 Indirect Effects on Marine Mammals, Sea Turtles, Seabirds and Fish and Their Significance

The proposed seismic operations would not result in any permanent impact on habitats used by marine mammals, sea turtles, seabirds, fish, or marine invertebrates or to the food sources they use. The main impact issue associated with the proposed activity would be temporarily elevated anthropogenic sound levels and the associated direct effects on these species, as discussed above.

During the proposed seismic surveys, only a small fraction of the available habitat would be ensonified at any given time. Disturbance to fish species and invertebrates would be short-term, and fish would return to their pre-disturbance behavior once the seismic activity ceased. Thus, the proposed surveys would have little impact on the abilities of marine mammals or sea turtles to feed in the area where seismic work is planned. No significant indirect impacts on marine mammals, sea turtles, seabirds, or fish would be expected.

#### 4.1.5 Direct Effects on Cultural Resources, Tourism, and Their Significance

There are numerous shipwrecks in the study area (Fig. 4). Airgun sounds would have no effects on solid structures; no significant impacts on shipwrecks would be expected. The proposed activities are of short duration (approximately 23 days). No adverse impacts to cultural resources are anticipated.

There are several recreational dive sites in the alternate study area, and dolphin watching could also occur in the area. A safe distance would need to be kept from the seismic source vessel and the towed seismic equipment. Potential conflicts with SCUBA divers and tour operators would be avoided through



Notice to Mariners and communication with tour operators during the surveys. No adverse impacts to SCUBA diving or other tourism activities, such as dolphin watching.

#### 4.1.6 Cumulative Effects

Cumulative effects refer to the impacts on the environment that result from a combination of past, existing, and reasonably foreseeable projects and human activities. Cumulative effects can result from multiple causes, multiple effects, effects of activities in more than one locale, and recurring events. Human activities, when conducted separately or in combination with other activities, could affect marine animals in the proposed study area. However, understanding cumulative effects is complex because of the animals' extensive habitat ranges, and the difficulty in monitoring populations and determining the level of impacts that may result from certain activities.

According to Nowacek et al. (2015), cumulative impacts have a high potential of disturbing marine mammals. Wright and Kyhn (2014) and Lonsdale et al. (2020) proposed practical management steps to limit cumulative impacts, including new procedures for assessing cumulative impacts from human activity on the marine environment, and minimizing exposure by reducing exposure rates and levels. No significant cumulative effects to marine resources from the proposed marine seismic surveys are expected. Here we focus on activities (e.g., research, oil and gas, vessel traffic, and fisheries) that could impact animals specifically in the proposed study area. Dolphin watching trips are also offered by several operators out of Texas and Louisiana. However, the combination of the proposed surveys with the existing operations in the region would be expected to produce only a negligible increase in overall disturbance effects on marine mammals and sea turtles. Hart et al. (2018) noted a hot spot of anthropogenic threats for Kemp's ridley and loggerhead sea turtles near the study area, due to anthropogenic activities such as commercial fishing, shipping, and oil and gas activities.

Implementation of the proposed project would not affect, beneficially or adversely, socioeconomic resources, environmental justice, or the protection of children. No changes in the population or additional need for housing or schools would occur. Human activities in the area around the survey vessel would be limited to fishing activities, other vessel traffic, and perhaps dolphin watching. However, no significant impacts on fishing, vessel traffic, or dolphin watching would be anticipated particularly because of the short duration of the proposed activities. No other socioeconomic impacts would be anticipated as a result of the proposed activities.

##### 4.1.6.1 Oil and Gas Industry

Oil production in the GoM has increased annually since 2013, ranking second only to Guyana as one of the world's most prospective offshore regions for discoveries since 2015 with >5 billion barrels of oil equivalent, worth an estimated \$1.9 billion USD (Rystad Energy 2019). Offshore oil production accounts for 15% of total U.S. crude oil production (EIA 2023). The oil and gas industry in the GoM is characterized by seismic surveys, production platforms, aircraft, support vessel, and tanker ship traffic, and platform removal from expired lease areas via the use of explosives (Patin 1999). Potential sources of pollution to the GoM's marine environment from oil and gas-related activities may include routine (e.g., muds, cuttings, and produced water) or accidental discharges, oil spills, overflows, blowouts, or pollutants resulting from platform fires (Patin 1999). The GoM also features considerable input of oil hydrocarbons from natural liquid and gaseous seeps (Patin 1999). As demonstrated by the April 2010 *Deepwater Horizon* spill in the northern GoM, the U.S.' largest offshore oil spill in history, that released 134 million gallons of oil into the GoM over 87 days and that contaminated marine habitat and killed thousands of marine mammals, sea turtles, and seabirds, pollution from oil and gas-related activities can affect the health or ecology of marine fish and fish habitat, marine mammals, sea turtles, seabirds, and sensitive ecosystems, such as coral reefs or mangrove forests



(DWH NRDA Trustees 2016; Takeshita et al. 2017; Wallace et al. 2017; NOAA 2024g).

Due to the effects from the *Deepwater Horizon*, NMFS declared an UME from March 2010 to July 2014 that involved 1,141 marine mammals (NOAA 2019b). Based on total stock sizes, the highest percent of any species killed by the spill were bay, sound, and estuary, and coastal bottlenose dolphins (up to 59% of the stock), followed by Bryde's whale (17%), spinner dolphin (16%), and rough-toothed dolphin (14%); mortalities were also reported for most other cetacean species (DWH NRDA Trustees 2016). The trustees estimated that 4,900–7,600 adult and large juvenile sea turtles, and 55,000–160,000 small juvenile sea turtles were killed by the oil spill; Kemp's ridley small juveniles showed the greatest mortality (up to 20% of the small hatchling population), followed by green, loggerhead, and hawksbill turtles (DWH NRDA Trustees 2016). Although leatherbacks were likely exposed to oil and suffered mortalities, this species could not be assessed quantitatively (DWH NRDA Trustees 2016). In addition, nearly 35,000 hatchlings (mostly Kemp's ridley turtles) were injured during clean up of the oil spill, and lost reproduction was estimated at up to 95,000 Kemp's ridley hatchlings (DWH NRDA Trustees 2016). A total of 8,500 dead and oiled birds were recorded after the spill, but total mortality was estimated at 51,600–84,500 birds; in addition, lost reproduction was estimated at 4,600–17,900 fledglings (DWH NRDA Trustees 2016). Ninety-three bird species were impacted, including the bridled tern, for which up to 80 mortalities were estimated; the species with the highest mortalities were the laughing gull (up to 36,642 birds) and brown pelican (up to 27,613) (DWH NRDA Trustees 2016).

Approximately 1.7 million bpd of crude oil were produced in U.S. GoM Federal Offshore waters during 2021 (EIA 2023). The Bureau of Ocean Energy Management (BOEM) oversees numerous blocks for oil and gas activities on the Outer Continental Shelf (OCS) of the Gulf of Mexico Western Planning Area (5240 blocks), Central Planning Area (12,409 blocks), and Eastern Planning Area (11,537 blocks), with 315 active leases in the Western Planning Area off Texas (BOEM 2022). As a component of the *Gulf of Mexico Energy Security Act, 2006*, a moratorium on oil and gas exploration, development and production was implemented by the U.S. Congress until June 2032 in leased for portions of the Central and Eastern Planning Areas; the Western Planning Area does not have any withdrawals (BOEM 2024).

#### **4.1.6.2 Past and Future Seismic Surveys/Research Activities in the Area**

The GoM has been subject to oil and gas exploration and geophysical surveys for over a century (TGS 2024). Numerous geophysical surveys have occurred in the central, northern, and northwestern portions of the GoM, including conventional 2-D and 3-D seismic surveys, Wide Azimuth (WAZ), and StagSeis™ (staggered vessel configuration, full-azimuth) seismic surveys (e.g., Kramer and Shedd 2017; CGG 2024; NCEI 2024b; TGS 2024; USGS 2024a). However, most of these surveys have taken place in water deeper than 30 m. The waters off San Luis Pass, Texas, have previously been surveyed during seismic surveys supported by DOE during 2012, 2013, and 2024. Recent research in the GoM has also been associated with assessing the effects from the *Deepwater Horizon* explosion and oil spill. Other scientific research includes aerial and vessel surveys for marine mammals and sea turtles, and tagging studies.

The research organization (UT) is funded to collect multiple additional marine 3-D seismic surveys via the same sponsor (DOE NETL) that use the same technology in similar marine environments (shallow, inner shelf, waters) in the northwestern GoM. Consideration for this assessment is likely to also be relevant for those additional surveys.

#### **4.1.6.3 Naval Activities**

The eastern GoM is used by the U.S. Department of Defense (DoD) to conduct military training and test activities, serving as a surrogate environment for its activities in the Northern Arabian Gulf and Indo-Pacific Theater (DoD 2018). All newly built naval vessels from the Alabama and Mississippi shipyards



undergo weapons, sonar, propulsion, and maneuverability testing in the eastern GoM, with training routes carefully planned to avoid interaction with civilian vessels, infrastructure, and sensitive marine resources (DoD 2018). Anti-ship mine warfare systems are also tested within the eastern GoM (DoD 2018).

#### 4.1.6.4 Vessel traffic

More than 50 vessels transit within or near the proposed study area off Texas monthly; there is much less vessel traffic off western Louisiana (USGS 2024b). When MarineTraffic was accessed 29 April 2024, the majority of vessels within and near the proposed study area were tankers, but fishing vessels, cargo vessels, tugs/special crafts were also reported (Fig. 5; MarineTraffic 2024). The time spent by the source vessel within the study area (23 days) would be relatively minimal compared with the other vessels operating in the area during January–April 2025. The addition of the proposed survey operations to existing vessel traffic is expected to result in a negligible increase in overall vessel disturbance effects on marine mammals and sea turtles.

#### 4.1.6.5 Fisheries Interactions

The primary contributions of fishing to potential cumulative impacts on marine mammals and sea turtles involve direct and indirect removal of prey items, sound produced during fishing activities, and potential entanglement (Reeves et al. 2003).

*Marine mammals.*—Entanglement in fishing gear can lead to serious injury or mortality of marine mammals. Section 118 of the MMPA requires all commercial fisheries to be placed in one of three categories based on the level of incidental take of marine mammals relative to the Potential Biological Removal (PBR) for each marine mammal stock. Category I, II, and III fisheries are those for which the combined take is  $\geq 50\%$ , 1–50%, and  $< 1\%$ , respectively, of PBR for a particular stock.

In 2024, GoM pelagics longline fishery was listed as a Category I fishery, mainly due to takes of bottlenose dolphins; the GoM gillnet, shrimp trawl, stone crab trap/pot, and menhaden purse seine fisheries were listed as Category II, and all other fisheries were listed as Category III (NOAA 2024h). For the northern GoM, Hayes et al. (2023) reported the following mean annual mortality rates for 2016–2020 due to fishery-related issues: Atlantic spotted dolphin (36), bottlenose dolphin (continental shelf, 64.6; western coastal, 32.4; eastern coastal, 8.8; northern coastal, 7.9), rough-toothed dolphin (0.8), and short-finned pilot whale (0.4); all other toothed whales had either unknown or zero annual mortality rates (Hayes et al. 2023).

*Sea turtles.*—Lewison et al. (2014) reported relatively high bycatch of sea turtles in the GoM for the longline fishery. The shrimp trawl fishery in the GoM is a major source of mortality for loggerhead and Kemp's ridley sea turtles (e.g., Shaver et al. 2013). The Southeast/GoM shrimp trawl fishery accounts for up to 98% of sea turtle bycatch in the U.S., with a mean annual turtle bycatch rate of 133,400 turtles and a mean mortality rate of 3,700 turtles from 2003–2007, after regulations were put in place regarding turtle excluder device enlargements (Finkbeiner et al. 2011). In addition, over that same period, there were ~1,400, 600, and 10 bycatch interactions for the Atlantic/GoM pelagic longline, GoM reef fish, and GoM hook and line fisheries, respectively, including 20, 200, and 0 mortalities, respectively (Finkbeiner et al. 2011). The majority of mortalities in the Atlantic during 2003–2007 have been of loggerheads, followed by Kemp's ridley turtles, most of which were attributed to the Southeast/GoM shrimp trawl fishery; however, leatherback, green, and hawksbill turtle mortalities were also reported (Finkbeiner et al. 2011).



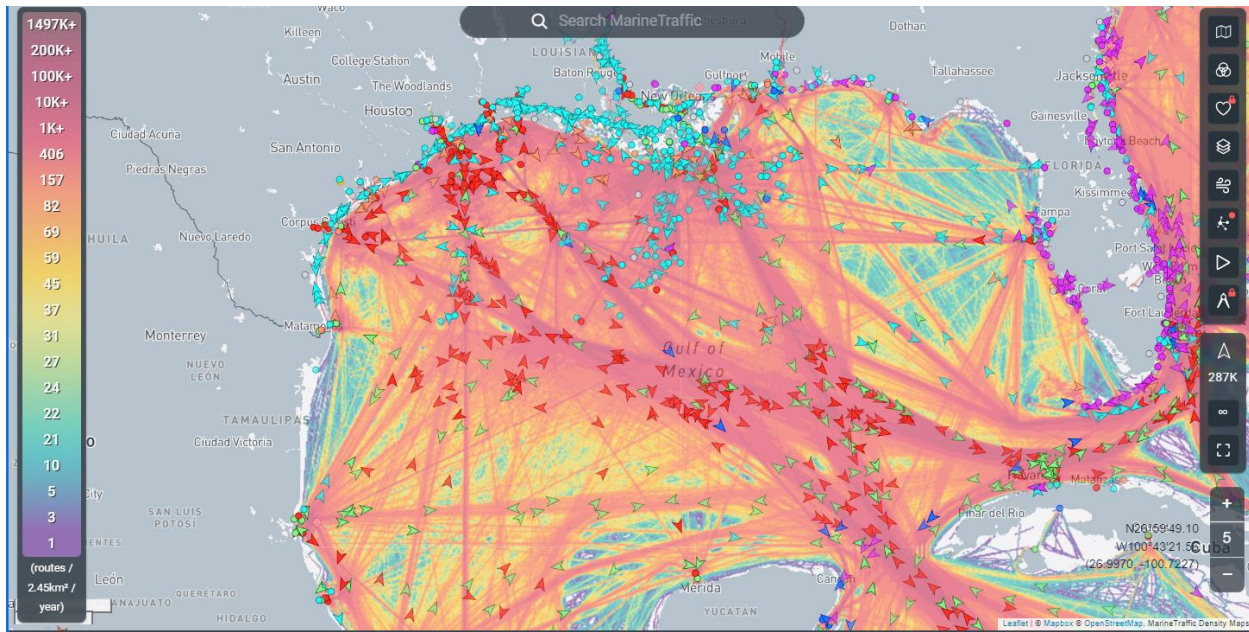


FIGURE 5. Annual vessel traffic density in the Gulf of Mexico, 2022 (Data source: MarineTraffic 2024).

Entanglement of sea turtles in seismic gear is also a concern; there have been reports of turtles being trapped and killed between the gaps in tail-buoys offshore of West Africa (Weir 2007). However, such incidents are not possible with the pair of GI airguns that would be towed during the proposed surveys. Towing of hydrophone streamers or other equipment is not expected to significantly interfere with sea turtle movements, including migration, unless they were to become entrapped as indicated above.

**Seabirds.**—Entanglement in fishing gear and hooking can also lead to mortality of seabirds. Li et al. (2016) reported that seabirds are by-caught in the Atlantic/GoM pelagic longline fishery, although bycatch has only been reported for the northern GoM. Species that have been caught incidentally in the GoM include the brown pelican (*Pelecanus occidentalis*) and laughing gull (*Larus atricilla*) (Li et al. 2016).

#### 4.1.6.6 Summary of Cumulative Impacts to Marine Mammals, Sea Turtles, Seabirds, and Fish

Impacts of the proposed activities are expected to be no more than a minor (and short-term) increment when viewed in light of other human activities within the proposed project area. Unlike some other ongoing and routine activities in the area (e.g., commercial fishing), the proposed activities are not expected to result in injuries or deaths of marine mammals, sea turtles, or seabirds. Seismic surveys could cause temporary, localized reduced fish catch to some species, but that effects on commercial and recreation fisheries would not be significant. Interactions between the proposed surveys and fishing operations in the proposed project area are expected to be limited, mostly because of the short duration of the activity. Two possible conflicts in general are streamer entangling with fishing gear and the temporary displacement of fishers from the proposed project area. Fishing activities could occur within the proposed project area; however, a safe distance would need to be kept from the source vessel and the towed seismic equipment. During the surveys, the towed equipment is quite short (25 m), so this distance would be small. Conflicts would be avoided through communication with the fishing community during the surveys. Given the proposed activities, impacts would not be anticipated to adversely affect fisheries.

Although the airgun sounds from the seismic surveys would have higher source levels than do the sounds from most other human activities in the area, airgun operations during the surveys would last



~20 days, in contrast to those from many other sources that have lower peak pressures but occur continuously over extended periods. Thus, the combination of the proposed operations with the existing shipping and fishing activities would be expected to produce only a negligible increase in overall disturbance effects on marine mammals and turtles.

#### **4.1.7 Unavoidable Impacts**

Unavoidable impacts to the species of marine mammals and sea turtles occurring in the proposed study area would be limited to short-term, localized changes in behavior of individuals. For marine mammals, some of the changes in behavior may be considered to fall within the MMPA definition of “Level B Harassment” (behavioral disturbance; no serious injury or mortality). TTS, if it occurs, would be limited to a few individuals, is a temporary phenomenon that does not involve injury, and is unlikely to have long term consequences for the few individuals involved. No long-term or significant impacts would be expected on any of these individual marine mammals or sea turtles, or on the populations to which they belong. Effects on recruitment or survival would be expected to be (at most) negligible.

#### **4.1.8 Coordination with Other Agencies and Processes**

Potential impacts to marine mammals, endangered species, and critical habitat have also been assessed in the document; therefore, it will be used to support the ESA Section 7 and EFH consultation processes with NMFS. On 28 August 2024, DOE sent a letter to USFWS (see Appendix B) requesting its concurrence with DOE’s determination that the proposed activities would have no effect on ESA-listed species, such as the piping plover and Florida manatee, and critical habitat under USFWS jurisdiction pursuant to Section 7 of the ESA of 1973 (16 U.S.C. 1531-1544), as amended, and that no further consultation is required. This document will also be used as supporting documentation for an IHA application submitted by UT, on behalf of itself and DOE, to NMFS, under the U.S. MMPA, for “taking by harassment” (disturbance) of small numbers of marine mammals, for the proposed seismic surveys. A CZMA Consistency Determination will be submitted to the Texas General Land Office who administers the Texas Coastal Management Program.

### **4.2 No Action Alternative**

An alternative to conducting the proposed activity is the “No Action” Alternative. Under the No Action Alternative, DOE would not provide funding for this research and there would be no need to issue an IHA for the operations. If the research were not conducted, the “No Action” alternative would result in no disturbance to marine species attributable to the proposed activity. However, data of scientific value that would shed light on the geologic environments beneath the GoM for secure, long-term, large-scale CO<sub>2</sub> storage would not be obtained. The No Action Alternative would not meet the purpose and need for the proposed activity.



## **5.0 LIST OF PREPARERS**

### **LGL Ltd., environmental research associates**

Meike Holst, M.Sc., Sidney, BC\*

Darren Ireland, M.Sc., Spokane, WA

Colin Jones, B.Sc., St. John's, NL

Peter Mudrak, Ph.D., Bryan, TX

Skylar Tupper, M.Sc., Bozeman, MT

W. John Richardson, Ph.D., King City, ON

### **University of Texas**

Ramón Treviño, M.Sc., M.B.A. Austin, TX

Tip Meckel, Ph.D., Austin, TX

### **Department of Energy**

Johnna Sholtis, Ph.D., Pittsburgh, PA

Jill Triulzi, M.Sc., Pittsburgh, PA

\* Principal preparer of this specific document. Others listed above contributed to a lesser extent, or contributed substantially to previous related documents from which material has been excerpted.



## 6.0 LITERATURE CITED

- Aarts, G., A.M. von Benda-Beckmann, K. Lucke, H.Ö. Sertlek, R. Van Bemmelen, S.C. Geelhoed, S. Brasseur, M. Scheidat, F.P.A. Lam, H. Slabbekoorn, and R. Kirkwood. 2016. Harbour porpoise movement strategy affects cumulative number of animals acoustically exposed to underwater explosions. **Mar. Ecol. Prog. Ser.** 557:261-275.
- Aerts, L., M.R. Jenkerson, V.E. Nechayuk, G. Gailey, R. Racca, A.L. Blanchard, L.K. Schwarz, and H.R. Melton. 2022. Seismic surveys near gray whale feeding areas off Sakhalin Island, Russia: assessing impact and mitigation effectiveness. **Env. Monit. Assess.** 194 (Suppl. 1):746.
- Acosta, A., N. Nino-Rodriguez, M.C. Yepes, and O. Boisseau. 2017. Mitigation provisions to be implemented for marine seismic surveying in Latin America: a review based on fish and cetaceans. **Aquat. Biol.** 26:199-216.
- Aguilar de Soto, N. 2016. Peer-reviewed studies on the effects of anthropogenic noise on marine invertebrates: from scallop larvae to giant squid. p. 17-26 *In*: A.N. Popper and A. Hawkins (eds.), *The Effects of Noise on Aquatic Life II*, Springer, New York, NY. 1292 p.
- Aguilar de Soto, N., N. Delorme, J. Atkins, S. Howard, J. Williams, and M. Johnson. 2013. Anthropogenic noise causes body malformations and delays development in marine larvae. **Sci. Rep.** 3:2831.
- Aguilar-Soto, N., M. Johnson, P.T. Madsen, P.L. Tyack, A. Bocconcelli, and J.F. Borsani. 2006. Does intense ship noise disrupt foraging in deep-diving Cuvier's beaked whales (*Ziphius cavirostris*)? **Mar. Mamm. Sci.** 22(3):690-699.
- Aldana Aranda, D., H.A. Oxenford, C. Bissada, M.E. Diaz, T. Brule, G.A. Delgado, I. Martinez Morales, and L. Frenkiel. 2014. Reproductive patterns of queen conch, *Strombus gigas*, (Mollusca, Gastropoda), across the wider Caribbean region. **Bull. Mar Sci.** 90(3):813-831.
- Aleksa, K.T., C.R. Sasso, R.W. Nero, and D.R. Evans. 2018. Movements of leatherback turtles (*Dermochelys coriacea*) in the Gulf of Mexico. **Mar. Biol.** 165(10):158.
- Anderwald, P., A. Brandecker, M. Coleman, C. Collins, H. Denniston, M.D. Haberlin, M. O'Donovan, R. Pinfield, F. Visser, and L. Walshe. 2013. Displacement responses of a mysticete, an odontocete, and a phocid seal to construction-related vessel traffic. **Endang. Species Res.** 21(3):231-240.
- Andrews, C.D., J.F. Payne, and M.L. Rise. 2014. Identification of a gene set to evaluate the potential effects of loud sounds from seismic surveys on the ears of fishes: a study with *Salmo salar*. **J. Fish Biol.** 84(6):1793-1819.
- Atkinson, S., D. Crocker, D. Houser, and K. Mashburn. 2015. Stress physiology in marine mammals: How well do they fit the terrestrial model? **J. Comp. Physiol. B** 185(5):463-486.
- Azarm-Karnagh, S., L. López Greco, and S. Shafiei Sabet. 2023. Anthropogenic noise impacts on invertebrates: case of freshwater red cherry shrimp (*Neocaridina davidi*). *In*: A.N. Popper, J. Sidneros, A.D. Hawkins, and F. Thomesen (eds.), *The Effects of Noise on Aquatic Life: Principles and Practical Considerations*. Springer, Cham. [https://doi.org/10.1007/978-3-031-10417-6\\_151-1](https://doi.org/10.1007/978-3-031-10417-6_151-1).
- Azzara, A.J., W.M. von Zharen, and J.J. Newcomb. 2013. Mixed-methods analytic approach for determining potential impacts of vessel noise on sperm whale click behavior. **J. Acoust. Soc. Am.** 134(6):4566-4574.
- Bain, D.E. and R. Williams. 2006. Long-range effects of airgun noise on marine mammals: responses as a function of received sound level and distance. *Int. Whal. Comm. Working Pap. SC/58/E35*. 13 p.
- Baird, R.W. 2018. False killer whale *Pseudorca crassidens*. p. 347-349 *In*: B. Würsig, J.G.M. Thewissen, and K.M. Kovacs (eds.), *Encyclopedia of Marine Mammals*, 3rd Edition. Academic Press/Elsevier, San Diego, CA. 1157 p.



- Baker, C.S. and L.M. Herman. 1989. Behavioral responses of summering humpback whales to vessel traffic: experimental and opportunistic observations. NPS-NR-TRS-89-01. Rep. from Kewalo Basin Mar. Mamm. Lab., Univ. Hawaii, Honolulu, HI, for U.S. Natl. Park Serv., Anchorage, AK. 50 p. NTIS PB90-198409.
- Baker, C.S., L.M. Herman, B.G. Bays, and G.B. Bauer. 1983. The impact of vessel traffic on the behavior of humpback whales in southeast Alaska: 1982 season. Rep. from Kewalo Basin Mar. Mamm. Lab., Honolulu, HI, for U.S. Nat. Mar. Mamm. Lab., Seattle, WA. 30 p. + fig., tables.
- Baker, C.S., L.M. Herman, B.G. Bays, and W.F. Stifel. 1982. The impact of vessel traffic on the behavior of humpback whales in southeast Alaska. Rep. from Kewalo Basin Mar. Mamm. Lab., Honolulu, HI, for U.S. Natl. Mar. Fish. Serv., Seattle, WA. 78 p.
- Barry, S.B., A.C. Cucknell and N. Clark. 2012. A direct comparison of bottlenose dolphin and common dolphin behaviour during seismic surveys when airguns are and are not being utilised. p. 273-276 *In*: A.N. Popper and A. Hawkins (eds.), *The Effects of Noise on Aquatic Life*. Springer, New York, NY. 695 p.
- Baumgartner, M.F., K.D. Mullin, L.N. May, and T.D. Leming. 2001. Cetacean habitats in the northern Gulf of Mexico. **Fish. Bull.** 99(2):219-219.
- Barkaszi, M.J. and C.J. Kelly. 2024. Analysis of protected species observer data: Strengths, weaknesses, and application in the assessment of marine mammal responses to seismic surveys in the northern Gulf of Mexico 2002–2015. **PLoS ONE** 19(3):e0300658.
- Beale, C.M. and P. Monaghan. 2004. Behavioural responses to human disturbance: a matter of choice? **Anim. Behav.** 68(5):1065-1069.
- BirdLife International. 2024. Species factsheet: *Charadrius melodus*. Accessed June 2024 at <http://datazone.birdlife.org/species/factsheet/piping-plover-charadrius-melodus/text>.
- Bittencourt, L., I.M.S. Lima, L.G. Andrade, R.R. Carvalho, T.L. Bisi, J. Lailson-Brito, Jr., and A.F. Azevedo. 2017. Underwater noise in an impacted environment can affect Guiana dolphin communication. **Mar. Poll. Bull.** 114(2):1130-1134.
- Blackwell, S.B., C.S. Nations, T.L. McDonald, C.R. Greene, Jr., A.M. Thode, M. Guerra, and A.M. Macrander. 2013. Effects of airgun sounds on bowhead whale calling rates in the Alaskan Beaufort Sea. **Mar. Mamm. Sci.** 29(4):E342-E365.
- Blackwell, S.B., C.S. Nations, T.L. McDonald, A.M. Thode, D. Mathias, K.H. Kim, C.R. Greene, Jr., and A.M. Macrander. 2015. Effects of airgun sounds on bowhead whale calling rates: evidence for two behavioral thresholds. **PLoS ONE** 10(6):e0125720.
- Blair, H.B., N.D. Merchant, A.S. Friedlaender, D.N. Wiley, and S.E. Parks. 2016. Evidence for ship noise impacts on humpback whale foraging behaviour. **Biol. Lett.** 12:20160005.
- BOEM (Bureau of Ocean Energy Management). 2022. BOEM Gulf of Mexico OCS Region Blocks and Active Leases by Planning Area December 1, 2022. Accessed April 2024 at <https://www.boem.gov/sites/default/files/documents/oil-gas-energy/leasing/regional-leasing/gulf-mexico-region/Lease%20Map%20%2812.1.22%29.pdf>.
- BOEM. 2024. Areas under restriction. Accessed April 2024 at <https://www.boem.gov/oil-gas-energy/leasing/areas-under-restriction>.
- Booth, C.G., R.R. Sinclair, and J. Harwood. 2020. Methods for monitoring for the population consequences of disturbance in marine mammals: a review. **Front. Mar. Sci.** 7:115.
- Booth, C.G., N. Brannan, R. Dunlop, A. Friedlander, S. Isojunno, P. Miller, N. Quick, B. Southall, and E. Pirotta. 2022. A sampling, exposure and receptor framework for identifying factors that modulate behavioural responses to disturbance in cetaceans. **J. Animal Behav.** 91(10):1948-1960.



- Borland, L. 2023. Seismic Survey Vessel Noise Pollution in Nearshore Southern Oregon: Spatial and Temporal Analysis of Demersal Fish Movements. M.Sc. Thesis. Oregon State University.
- Branstetter, B.K. and J.M. Sills. 2022. Mechanisms of auditory masking in marine mammals. **Animal Cogn.** 25(5): 1029-1047.
- Branstetter, B.K., J.S. Trickey, H. Aihara, J.J. Finneran, and T.R. Liberman. 2013. Time and frequency metrics related to auditory masking of a 10 kHz tone in bottlenose dolphins (*Tursiops truncatus*). **J. Acoust. Soc. Am.** 134(6):4556-4565.
- Branstetter, B.K., K.L. Bakhtiari, J.S. Trickey, and J.J. Finneran. 2016. Hearing mechanisms and noise metrics related to auditory masking in bottlenose dolphins (*Tursiops truncatus*). p. 109-116 In: A.N. Popper and A. Hawkins (eds.), The effects of noise on aquatic life II. Springer, New York, NY. 1292 p.
- Breitzke, M. and T. Bohlen. 2010. Modelling sound propagation in the Southern Ocean to estimate the acoustic impact of seismic research surveys on marine mammals. **Geophys. J. Int.** 181(2):818-846.
- Britto, M.K. and A. Silva Barreto. 2009. Marine mammal diversity registered on seismic surveys in Brazil, between 2000 and 2008. p. 41 In: Abstr. 18th Bienn. Conf. Biol. Mar. Mamm., Québec, Oct. 2009. 306 p.
- Bröker, K., G. Gailey, J. Muir, and R. Racca. 2015. Monitoring and impact mitigation during a 4D seismic survey near a population of gray whales off Sakhalin Island, Russia. **Endang. Species Res.** 28:187-208.
- Bröker, K., J. Durinck, C. Vanman, and B. Martin. 2013. Monitoring of marine mammals and the sound scape during a seismic survey in two license blocks in the Baffin Bay, West Greenland, in 2012. p. 32 In: Abstr. 20th Bienn. Conf. Biol. Mar. Mamm., 9–13 December 2013, Dunedin, New Zealand. 233 p.
- Brown, A., K.D. Seger, M.P. Rey-Baquero, and L.V. Huertas-Amaya. 2023. Frequencies of humpback whale song units (*Megaptera novaeangliae*): Adjustments to small boat noise. In: A.N. Popper, J. Sisneros, A.D. Hawkins, and F. Thomsen (eds.) The Effects of Noise on Aquatic Life. Springer, Cham. [https://doi.org/10.1007/978-3-031-10417-6\\_20-1](https://doi.org/10.1007/978-3-031-10417-6_20-1).
- Bruce, B., R. Bradford, S. Foster, K. Lee, M. Lansdell, S. Cooper, and R. Przeslawski. 2018. Quantifying fish behaviour and commercial catch rates in relation to a marine seismic survey. **Mar. Environ. Res.** 140:18-30.
- Burger, J. 2017. Avian resources of the northern Gulf of Mexico. p. 1353-1488 In: C. Ward (ed.), Habitats and biota of the Gulf of Mexico: before the Deepwater Horizon oil spill. Springer, New York, NY.
- Burnham, R. 2023. Acoustic disturbance risk estimates and mitigation strategies: an animal-centric approach. In: A.N. Popper, J. Sisneros, A.D. Hawkins, and F. Thomsen (eds.) The Effects of Noise on Aquatic Life. Springer, Cham. doi:10.1007/978-3-031-10417-6\_190-1.
- Campana, I., R. Crosti, D. Angeletti, L. Carosso, L. Davis, N. Di-Méglio, A. Moulins, M. Rosso, P. Tepsich, and A. Arcangeli. 2015. Cetacean response to summer maritime traffic in the western Mediterranean Sea. **Mar. Environ. Res.** 109:1-8.
- Carome, W., E. Slooten, W. Rayment, T. Webster, L. Wickman, T. Brough, and S.M. Dawson. 2022. A long-term shift in the summer distribution of Hector's dolphins is correlated with an increase in cruise ship tourism. **Aquatic Conserv. Mar. Freshw. Ecosyst.** 32(10):1660-1674.
- Carroll, A.G., R. Przeslawski, A. Duncan, M. Gunning, and B. Bruce. 2017. A review of the potential impacts of marine seismic surveys on fish & invertebrates. **Mar. Poll. Bull.** 114:9-24.
- Carwardine, M. 1995. Whales, dolphins, and porpoises. Dorling Kindersley Publishing, Inc., New York, NY. 256 p.
- Castellote, M. and C. Llorens. 2016. Review of the effects of offshore seismic surveys in cetaceans: Are mass strandings a possibility? p. 133-143 In: A.N. Popper and A. Hawkins (eds.) The Effects of Noise on Aquatic Life II. Springer, New York, NY. 1292 p.



- Castellote, M., C.W. Clark, and M.O. Lammers. 2012. Acoustic and behavioural changes by fin whales (*Balaenoptera physalus*) in response to shipping and airgun noise. **Biol. Conserv.** 147(1):115-122.
- CGG (Companie Générale de Géophysique). 2024. StagSeis Gulf of Mexico Seismic Surveys. Accessed June 2024 at <https://www.cgg.com/earth-data/multi-client-seismic/stagseis-gulf-mexico-seismic-surveys>.
- Celi, M., F. Filiciotto, D. Parrinello, G. Buscaino, M.A. Damiano, A. Cuttitta, S. D'Angelo, S. Mazzola, and M. Vazzana. 2013. Physiological and agonistic behavioural response of *Procambarus clarkii* to an acoustic stimulus. **J. Exp. Biol.** 216:709-718.
- Cerchio, S., S. Strindberg, T. Collins, C. Bennett, and H. Rosenbaum. 2014. Seismic surveys negatively affect humpback whale singing activity off northern Angola. **PLoS ONE** 9(3):e86464.
- Cholewiak, D., A. Izzi, D. Palka, P. Corkeron, and S. Van Parijs. 2017. Beaked whales demonstrate a marked acoustic response to the use of shipboard echosounders. Abstract and presentation at the Society for Marine Mammalogy's 22nd Biennial Conference on the Biology of Marine Mammals, 22–27 October, Halifax, NS, Canada.
- Christensen-Dalsgaard, J., C. Brandt, K.L. Willis, C. Bech Christensen, D. Ketten, P. Edds-Walton, R.R. Fay, P.T. Madsen, and C.E. Carr. 2012. Specialization for underwater hearing by the tympanic middle ear of the turtle, *Trachemys scripta elegans*. **Proc. R. Soc. B** 279(1739):2816-2824.
- Clark, C.W. and G.C. Gagnon. 2006. Considering the temporal and spatial scales of noise exposures from seismic surveys on baleen whales. Working Pap. SC/58/E9. **Int. Whal. Comm.**, Cambridge, U.K. 9 p.
- Clark, C.W., W.T. Ellison, B.L. Southall, L. Hatch, S.M. Van Parijs, A. Frankel, and D. Ponirakis. 2009. Acoustic masking in marine ecosystems: intuitions, analysis, and implication. **Mar. Ecol. Prog. Ser.** 395:201-222.
- Cones, S.F., Y. Jézéquel, and T.A. Mooney. 2023. Marine bivalve sound detection and associated noise impacts. In: A.N. Popper, J. Sidneros, A.D. Hawkins, and F. Thomsen (eds.), *The Effects of Noise on Aquatic Life*. Springer, Cham. [https://doi.org/10.1007/978-3-031-10417-6\\_32-1](https://doi.org/10.1007/978-3-031-10417-6_32-1).
- Costa, D.P., L. Schwarz, P. Robinson, R. Schick, P.A. Morris, R. Condit, D.E. Crocker, and A.M. Kilpatrick. 2016a. A bioenergetics approach to understanding the population consequences of disturbance: elephant seals as a model system. p. 161-169 In: A.N. Popper and A. Hawkins (eds.), *The Effects of Noise on Aquatic Life II*. Springer, New York, NY. 1292 p.
- Costa, D.P., L.A. Huckstadt, L.K. Schwarz, A.S. Friedlaender, B.R. Mate, A.N. Zerbini, A. Kennedy, and N.J. Gales. 2016b. Assessing the exposure of animals to acoustic disturbance: towards an understanding of the population consequences of disturbance. **Proceedings of Meetings on Acoustics 4ENAL** 27(1):010027.
- Cote, D., C.J. Morris, P.M. Regular, and M.G. Piersiak. 2020. Effects of 2D seismic on snow crab movement behaviour. **Fish. Res.** 230:1-10.
- Crowder L. and S. Heppell. 2011. The decline and rise of a sea turtle: How Kemp's ridleys are recovering in the Gulf of Mexico. **Solutions** 2:67-73.
- Cuevas, E., B.I. González-Garza, V. Guzmán-Hernández, R.P. Van Dam, P. García-Alvarado, F.A. Abreu-Grobois, and P. Huerta-Rodríguez. 2012. Tracking turtles off Mexico's Yucatán Peninsula. p. 8-9 In: R.B. Mast, B.J. Hutchinson, and B.P. Wallace (eds.), *SWOT, The State of the World's Sea Turtles, Report Vol. VII*. SWOT, Arlington, VA.
- Cuevas E, A. de los Angeles Liceaga-Correa, and I. Mariño-Tapia. 2010. Influence of beach slope and width on hawksbill (*Eretmochelys imbricata*) and green turtle (*Chelonia mydas*) nesting activity in El Cuyo, Yucatán, Mexico. **Chel Conserv. Biol.** 9:262-267.
- Crowell, S.C. 2016. Measuring in-air and underwater hearing in seabirds. p. 1155-1160 In: A.N. Popper and A. Hawkins (eds.), *The Effects of Noise on Aquatic Life II*. Springer, New York, NY. 1292 p.



- Culloch, R.M., P. Anderwald, A. Brandecker, D. Haberlin, B. McGovern, R. Pinfield, F. Visser, M. Jessopp, and M. Cronin. 2016. Effect of construction-related activities and vessel traffic on marine mammals. **Mar. Ecol. Prog. Ser.** 549:231-242.
- Currie, J.J., S.H. Stack, and G.D. Kaufman. 2017. Modelling whale-vessel encounters: the role of speed in mitigating collisions with humpback whales (*Megaptera novaeangliae*). **J. Cetacean Res. Manage.** 17(1):57-63.
- Dahlheim, M. and M. Castellote. 2016. Changes in the acoustic behavior of gray whales *Eschrichtius robustus* in response to noise. **Endang. Species Res.** 31:227-242.
- Dahlheim, M.E. and J.E. Heyning. 1999. Killer whale *Orcinus orca* (Linnaeus, 1758). p. 281-322 In: S.H. Ridgway and R. Harrison (eds.), Handbook of Marine Mammals. Vol. 6. The Second Book of Dolphins and the Porpoises. Academic Press, San Diego, CA. 486 p.
- Davidson, J.G., H. Dong, M. Linné, M.H. Andersson, A. Piper, T.S. Prystay, E.B. Hvam, E.B. Thorstad, F. Whoriskey, S.J. Cooke, A.D. Sjørusen, L. Rønning, T.C. Netland, and A.D. Hawkins. 2019. Effects of sound exposure from a seismic airgun on heart rate, acceleration and depth use in free-swimming Atlantic cod and saithe. **Conserv. Physiol.** 7(1):coz020.
- Davis, R.W. and G.S. Fargion (eds). 1996. Distribution and abundance of cetaceans in the north-central and western Gulf of Mexico: Final Report. Volume II: Technical Report. OCS Study MMS 96-0027. Prepared by the Texas Institute of Oceanography and the National Marine Fisheries Service. U.S. Dept. of the Interior, Minerals Mgmt. Service, Gulf of Mexico OCS Region, New Orleans, LA. 357 p.
- Davis, R.W., G.J. Worthy, B. Würsig et al. and S.K. Lynn. 1996. Diving behavior and at-sea movements of an Atlantic spotted dolphin in the Gulf of Mexico. **Mar. Mamm. Sci.** 12(4):569-581.
- Davis, R.W., G.S. Fargion, N. May, T.D. Leming, M. Baumgartner, W.E. Evans, L.J. Hansen, and K. Mullin. 1998. Physical habitat of cetaceans along the continental slope in the north-central and western Gulf of Mexico. **Mar. Mamm. Sci.** 14(3):490-507.
- Davis, R.W., J.G. Ortega-Ortiz, C.A. Ribic, W.E. Evans, D.C. Biggs, P.H. Ressler, R.B. Cady, R.R. Lebed, K.D. Mullin, and B. Würsig. 2002. Cetacean habitat in the northern oceanic Gulf of Mexico. **Deep-Sea Res.** 49(1):21-142.
- Day, R.D., R.D. McCauley, Q.P. Fitzgibbon, and J.M. Semmens. 2016a. Seismic air gun exposure during early-stage embryonic development does not negatively affect spiny lobster *Jasus edwardsii* larvae (Decapoda: Palinuridae). **Sci. Rep.** 6:22723.
- Day, R.D., R.D. McCauley, Q.P. Fitzgibbon, K. Hartmann, and J.M. Semmens. 2016b. Assessing the impact of marine seismic surveys on southeast Australian scallop and lobster fisheries. Fisheries Research & Development Corporation (FRDC). FRDC Project No 2012/008. 144 p.
- Day, R.D., R.D. McCauley, Q.P. Fitzgibbon, K. Hartmann, and J.M. Semmens. 2017. Exposure to seismic air gun signals causes physiological harm and alters behavior in the scallop *Pecten fumatus*. **PNAS** 114(40):E8537-E8546.
- Day, R.D., R.D. McCauley, Q.P. Fitzgibbon, K. Hartmann, and J.M. Semmens. 2019. Seismic air guns damage rock lobster mechanosensory organs and impair righting reflex. **Proc. Roy. Soc. B Biol. Sci.** 286(1907):20191424.
- Day, R.D., Q.P. Fitzgibbon, R.D. McCauley, K. Hartmann, and J.M. Semmens. 2020. Lobsters with pre-existing damage to their mechanosensory statocyst organs do not incur further damage from exposure to seismic air gun signals. **Environ. Poll.** 267:115478.
- Day, R.D., Q.P. Fitzgibbon, R.D. McCauley, and J.M. Semmens. 2021. Examining the potential impacts of seismic surveys on octopus and larval stages of southern rock lobster - Part A: Southern rock lobster. FRDC project 2019-051.



- Day, R.D., Q.P. Fitzgibbon, R.D. McCauley, K.B. Baker, and J.M. Semmens. 2022. The impact of seismic survey exposure on the righting reflex and moult cycle of southern rock lobster (*Jasus edwardsii*) puerulus larvae and juveniles. **Environ. Poll.** 309:119699.
- de Jong, K., T.N. Foreland, M.C.P. Amorim, G. Rieucan, H. Slabbekoorn, and L.D. Sivle. 2020. Predicting the effects of anthropogenic noise on fish reproduction. **Rev. Fish Biol. Fish.** 3:245-268.
- DeRuiter, S.L. and K.L. Doukara. 2012. Loggerhead turtles dive in response to airgun sound exposure. **Endang. Species Res.** 16(1):55-63.
- DFO (Fisheries and Oceans Canada). 2004. Potential impacts of seismic energy on snow crab. DFO Can. Sci. Advis. Sec. Habitat Status Rep. 2004/003.
- Di Iorio, L. and C.W. Clark. 2010. Exposure to seismic survey alters blue whale acoustic communication. **Biol. Lett.** 6(1):51-54.
- Diebold, J.B., M. Tolstoy, L. Doermann, S.L. Noonan, S.C. Webb, and T.J. Crone. 2010. R/V Marcus G. Langseth seismic source: modeling and calibration. **Geochem. Geophys. Geosyst.** 11(12):Q12012.
- DiveBuddy. 2024. Scuba Earth. Accessed May 2024 at <https://www.divebuddy.com/scubaeearth>.
- DoD (Department of Defense). 2018. Preserving military readiness in the eastern Gulf of Mexico. Document No. 03012018T098. Office of the Secretary of Defence, Washington, DC. 27 p.
- Dolar, M.L.L. 2018. Fraser's dolphin *Lagenodelphis hosei*. p. 392-395 In: B. Würsig, J.G.M. Thewissen, and K.M. Kovacs (eds.), Encyclopedia of Marine Mammals, 3rd Edition. Academic Press/Elsevier, San Diego, CA. 1157 p.
- DoN. 2017. Criteria and thresholds for U.S. Navy Acoustic and Explosive Effects Analysis (Phase III). Technical report prepared by the U.S. Navy.
- Donovan, C.R., C.M. Harris, L. Milazzo, J. Harwood, L. Marshall, and R. Williams. 2017. A simulation approach to assessing environmental risk of sound exposure to marine mammals. **Ecol. Evol.** 7:2101-2111.
- Duffield, D.A., S.H. Ridgway, and L.H. Cornell. 1983. Hematology distinguishes coastal and offshore forms of dolphins (*Tursiops*). **Can. J. Zool.** 61(4):930-933.
- Dunlop, R.A. 2015. The effect of vessel noise on humpback whale, *Megaptera novaeangliae*, communication behaviour. **Animal Behav.** 111:13-21.
- Dunlop, R. 2018. The communication space of humpback whale social sounds in vessel noise. **Proc. Meet. Acoust.** 35(1):010001.
- Dunlop, R.A., M.J. Noad, R.D. McCauley, E. Kniest, D. Paton, and D.H. Cato. 2015. The behavioural response of humpback whales (*Megaptera novaeangliae*) to a 20 cubic inch air gun. **Aquatic Mamm.** 41(4):412-433.
- Dunlop, R.A., M.J. Noad, R.D. McCauley, E. Kniest, R. Slade, D. Paton, and D.H. Cato. 2016a. Response of humpback whales (*Megaptera novaeangliae*) to ramp-up of a small experimental air gun array. **Mar. Poll. Bull.** 103:72-83.
- Dunlop, R.A., M.J. Noad, and D.H. Cato. 2016b. A spatially explicit model of the movement of humpback whales relative to a source. **Proc. Meet. Acoust.** 4ENAL 27(1):010026.
- Dunlop, R., M.J. Noad, R. McCauley, and D. Cato. 2016c. The behavioral response of humpback whales to seismic air gun noise. **J. Acoust. Soc. Am.** 140(4):3412.
- Dunlop, R.A., M.J. Noad, R.D. McCauley, L. Scott-Hayward, E. Kniest, R. Slade, D. Paton, and D.H. Cato. 2017a. Determining the behavioural dose-response relationship of marine mammals to air gun noise and source proximity. **J. Exp. Biol.** 220:2878-2886.



- Dunlop, R.A., M.J. Noad, R.D. McCauley, E. Kniest, R. Slade, D. Paton, and D.H. Cato. 2017b. The behavioural response of migrating humpback whales to a full seismic airgun array. **Proc. R. Soc. B** 284:20171901.
- Dunlop, R.A., R.D. McCauley, and M.J. Noad. 2020. Ships and air guns reduce social interactions in humpback whales at greater ranges than other behavioral impacts. **Mar. Poll. Bull.** 154:111072.
- Dunlop, R.A., J. Braithwaite, L.O. Mortensen, and C.M. Harris. 2021. Assessing population-level effects of anthropogenic disturbance on a marine mammal population. **Front. Mar. Sci.** 8:624981.
- DWH NRDA Trustees (Deepwater Horizon Natural Resource Damage Assessment Trustees). 2016. Deepwater Horizon oil spill: Final Programmatic Damage Assessment and Restoration Plan and Final Programmatic Environmental Impact Statement. Retrieved from <http://www.gulfspillrestoration.noaa.gov/restoration-planning/gulf-plan>.
- Dyndo, M., D.M. Wisniewska, L. Rojano-Doñate, and P.T. Madsen. 2015. Harbour porpoises react to low levels of high frequency vessel noise. **Sci. Rep.** 5:11083.
- Eckert, K.L. and A.E. Eckert. 2019. An Atlas of Sea Turtle Nesting Habitat for the Wider Caribbean Region. Revised Edition. WIDECAS Technical Report. Godfrey, IL, WIDECAS.
- Eckert, K.L., B.P. Wallace, J.G. Frazier, S.A. Eckert, and P.C.H. Pritchard. 2012. Synopsis of the biological data on the leatherback sea turtle (*Dermochelys coriacea*). U.S. Department of Interior, Fish and Wildlife Service, Biol. Tech. Publ. BTP-R4015-2012, Washington, DC.
- Edmonds, N.J., C.J. Firmin, D. Goldsmith, R.C. Faulkner, and D.T. Wood. 2016. A review of crustacean sensitivity to high amplitude underwater noise: data needs for effective risk assessment in relation to UK commercial species. **Mar. Poll. Bull.** 108 (1-2):5-11.
- EIA. 2023. Gulf of Mexico Fact Sheet. Accessed on May 2024 at [https://www.eia.gov/special/gulf\\_of\\_mexico/](https://www.eia.gov/special/gulf_of_mexico/)
- Eickmeier, J. and J. Vallarta. 2023. Estimation of high-frequency auditory masking in beluga whales by commercial vessels in Cook Inlet, Alaska. **TRR** 2677:959-967.
- Elliott, B.W., A.J. Read, B.J. Godley, S.E. Nelms, and D.P. Nowacek. 2019. Critical information gaps remain in understanding impacts of industrial seismic surveys on marine invertebrates. **Endang. Species Res.** 39:247-254.
- Ellison, W.T., B.L. Southall, C.W. Clark, and A.S. Frankel. 2012. A new context-based approach to assess marine mammal behavioral responses to anthropogenic sounds. **Conserv. Biol.** 26(1):21-28.
- Ellison, W.T., R. Racca, C.W. Clark, B. Streever, A.S. Frankel, E. Fleishman, R. Angliss, J. Berger, D. Ketten, M. Guerra, M. Leu, M. McKenna, T. Sformo, B. Southall, R. Suydam, and L. Thomas. 2016. Modeling the aggregated exposure and responses of bowhead whales *Balaena mysticetus* to multiple sources of anthropogenic underwater sound. **Endang. Species Res.** 30:95-108.
- Ellison, W.T., B.L. Southall, A.S. Frankel, K. Vigness-Raposa, and C.W. Clark. 2018. An acoustic scene perspective on spatial, temporal, and spectral aspects of marine mammal behavioral responses to noise. **Aquat. Mamm.** 44(3):239-243.
- Engel, M.H., M.C.C. Marcondes, C.C.A. Martins, F.O. Luna, R.P. Lima, and A. Campos. 2004. Are seismic surveys responsible for cetacean strandings? An unusual mortality of adult humpback whales in Abrolhos Bank, northeastern coast of Brazil. Working Pap. SC/56/E28, **Int. Whal. Comm.**, Cambridge, U.K.
- Erbe, C. 2012. The effects of underwater noise on marine mammals. p. 17-22 In: A.N. Popper and A. Hawkins (eds.), *The Effects of Noise on Aquatic Life*. Springer, New York, NY. 695 p.
- Erbe, C., C. Reichmuth, K. Cunningham, K. Lucke, and R. Dooling. 2016. Communication masking in marine mammals: a review and research strategy. **Mar. Poll. Bull.** 103:15-38.



- Erbe, C., S.A. Marley, R.P. Schoeman, J.N. Smith, L.E. Trigg, and C.B. Embling. 2019. The effects of ship noise on marine mammals—a review. **Front. Mar. Sci.** 6:606.
- Erbe, C., M.L. Dent, W.L. Gannon, R.D. McCauley, H. Römer, B.L. Southall, A.L. Stansbury, A.S. Stoeger, and J.A. Thomas. R. Schoeman, D. Peel and J.N. Smith. 2022. The effects of noise on animals. p. 459-506 *In*: C. Erbe and J. A. Thomas (eds.) Exploring Animal Behavior Through Sound: Volume 1. Springer Nature Switzerland AG.
- Farmer, N.A., K. Baker, D.G. Zeddies, S.L. Denes, D.P. Noren, L.P. Garrison, A. Machernis. E.M. Fougères, and M. Zykov. 2018. Population consequences of disturbance by offshore oil and gas activity for endangered sperm whales (*Physeter macrocephalus*). **Biol. Conserv.** 227:189-204.
- Fay, R.R. and A.N. Popper. 2012. Fish hearing: new perspectives from two senior bioacousticians. **Brain Behav. Evol.** 79(4):215-217.
- Fernandez-Betelu, O., I.M. Graham, K.L. Brookes, B.J. Cheney, T.R. Barton, and P.M. Thompson. 2021. Far-field effects of impulsive noise on coastal bottlenose dolphins. **Frontiers Mar. Sci.** 8:664230.
- Fertl, D., T.A. Jefferson, I.B. Moreno, A.N. Zerbini, and K.D. Mullin. 2003. Distribution of the Clymene dolphin *Stenella clymene*. **Mammal Rev.** 33(3):253-271.
- Fewtrell, J.L. and R.D. McCauley. 2012. Impact of air gun noise on the behaviour of marine fish and squid. **Mar. Poll. Bull.** 64(5):984-993.
- Fields, D.M., N.O. Handegard, J. Dalen, C. Eichner, K. Malde, Ø. Karlsen, A.B. Skiftesvik, C.M.F. Durif, and H.I. Browman. 2019. Airgun blasts used in marine seismic surveys have limited effects on mortality, and no sublethal effects on behaviour of gene expression, in the copepod *Calanus finmarchicus*. **ICES J. Mar. Sci.** 76(7):2033-2044.
- Finkbeiner, E.M., B.P. Wallace, J.E. Moore, R.L. Lewison, L.B. Crowder, and A.J. Read. 2011. Cumulative estimates of sea turtle bycatch and mortality in USA fisheries between 1990 and 2007. **Biol. Conserv.** 144(11):2719-2727.
- Finneran, J.J. 2012. Auditory effects of underwater noise in odontocetes. p. 197-202 *In*: A.N. Popper and A. Hawkins (eds.), The Effects of Noise on Aquatic Life. Springer, New York, NY. 695 p.
- Finneran, J.J. 2015. Noise-induced hearing loss in marine mammals: a review of temporary threshold shift studies from 1996 to 2015. **J. Acoust. Soc. Am.** 138(3):1702-1726.
- Finneran, J.J. 2020. Conditional attenuation of dolphin monaural and binaural auditory evoked potentials after preferential stimulation of one ear. **J. Acoust. Soc. Am.** 147(4):2302-2313.
- Finneran, J.J. and B.K. Branstetter. 2013. Effects of noise on sound perception in marine mammals. p. 273-308 *In*: H. Brumm (ed.), Animal communication and noise. Springer Berlin, Heidelberg, Germany. 453 p.
- Finneran, J.J. and C.E. Schlundt. 2010. Frequency-dependent and longitudinal changes in noise-induced hearing loss in a bottlenose dolphin (*Tursiops truncatus*) (L). **J. Acoust. Soc. Am.** 128(2):567-570.
- Finneran, J.J. and C.E. Schlundt. 2011. Noise-induced temporary threshold shift in marine mammals. **J. Acoust. Soc. Am.** 129(4):2432. [supplemented by oral presentation at the ASA meeting, Seattle, WA, May 2011].
- Finneran, J.J. and C.E. Schlundt. 2013. Effects of fatiguing tone frequency on temporary threshold shift in bottlenose dolphins (*Tursiops truncatus*). **J. Acoust. Soc. Am.** 133(3):1819-1826.
- Finneran, J.J., C.E. Schlundt, D.A. Carder, J.A. Clark, J.A. Young, J.B. Gaspin, and S.H. Ridgway. 2000. Auditory and behavioral responses of bottlenose dolphins (*Tursiops truncatus*) and beluga whale (*Delphinapterus leucas*) to impulsive sounds resembling distant signatures of underwater explosions. **J. Acoust. Soc. Am.** 108(1):417-431.



- Finneran, J.J., C.E. Schlundt, R. Dear, D.A. Carder, and S.H. Ridgway. 2002. Temporary shift in masked hearing thresholds in odontocetes after exposure to single underwater impulses from a seismic watgun. **J. Acoust. Soc. Am.** 111(6):2929-2940.
- Finneran, J.J., D.A. Carder, C.E. Schlundt, and S.H. Ridgway. 2005. Temporary threshold shift in bottlenose dolphins (*Tursiops truncatus*) exposed to mid-frequency tones. **J. Acoust. Soc. Am.** 118(4):2696-2705.
- Finneran, J.J., D.A. Carder, C.E. Schlundt and R.L. Dear. 2010a. Growth and recovery of temporary threshold shift (TTS) at 3 kHz in bottlenose dolphins (*Tursiops truncatus*). **J. Acoust. Soc. Am.** 127(5):3256-3266.
- Finneran, J.J., D.A. Carder, C.E. Schlundt and R.L. Dear. 2010b. Temporary threshold shift in a bottlenose dolphin (*Tursiops truncatus*) exposed to intermittent tones. **J. Acoust. Soc. Am.** 127(5):3267-3272.
- Finneran, J.J., C.E. Schlundt, B.K. Branstetter, J.S. Trickey, V. Bowman, and K. Jenkins. 2015. Effects of multiple impulses from a seismic air gun on bottlenose dolphin hearing and behavior. **J. Acoust. Soc. Am.** 137(4):1634-1646.
- Finneran, J.J., C.E. Schlundt, and J. Mulsow. 2023a. Temporary threshold shift in bottlenose dolphins exposed to steady-state, 1/6-octave noise centered at 0.5 to 80 kHz. **J. Acoust. Soc. Am.** 154:1324-1338.
- Finneran, J.J., C.E. Schlundt, V. Bowman, and K. Jenkins. 2023b. Dolphins reduce hearing sensitivity in anticipation of repetitive impulsive noise exposures. **J. Acoust. Soc. Am.** 153(6):3372-3372.
- Finneran, J.J., K. Lally, M.G. Strahan, K. Donohoe, J. Mulsow, and D.S. Houser. 2023c. Dolphin conditioned hearing attenuation in response to repetitive tones with increasing level. **J. Acoust. Soc. Am.** 153(1):496-504.
- Finneran, J.J., K. Lally, J. Mulsow, and D.S. Houser. 2024. Dolphin short-term auditory fatigue and self-mitigation. **J. Acoust. Soc. Am.** 155(3):2241-2246.
- Fitzgibbon, Q.P., R.D. Day, R.D. McCauley, C.J. Simon, and J.M. Semmens. 2017. The impact of seismic air gun exposure on the haemolymph physiology and nutritional condition of spiny lobster, *Jasus edwardsii*. **Mar. Poll. Bull.** 125(1-2):146-156.
- Foley, A.M., K.E. Singel, P.H. Dutton, T.M. Summers, A.E. Redlow, and J. Lessman. 2007. Characteristics of a green turtle (*Chelonia mydas*) assemblage in northwestern Florida determined during a hypothermic stunning event. **Gulf of Mexico Sci.** 25(2):4.
- Ford, J.K.B. 2018. Killer whale *Orcinus orca*. p. 531-537 In: B. Würsig, J.G.M. Thewissen, and K.M. Kovacs (eds.), Encyclopedia of Marine Mammals, 3rd ed. Academic Press/Elsevier, San Diego, CA. 1157 p.
- Fornet, M.E.H., L.P. Matthews, C.M. Gabriele, S. Haver, D.K. Mellinger, and H. Klinck. 2018. Humpback whales *Megaptera novaeangliae* alter calling behavior in response to natural sounds and vessel noise. **Mar. Ecol. Prog. Ser.** 607:251-268.
- Forney, K.A., B.L. Southall, E. Slooten, S. Dawson, A.J. Read, R.W. Baird, and R.L. Brownell, Jr. 2017. Nowhere to go: noise impact assessments for marine mammal populations with high site fidelity. **Endang. Species Res.** 32:391-413.
- Froese, R. and D. Pauly (eds.) 2024. FishBase, version (02/2024). Accessed April 2024 at [www.fishbase.de](http://www.fishbase.de).
- Fulling, G.L., K.D. Mullin, and C.W. Hubard. 2003. Abundance and distribution of cetaceans in outer continental shelf waters of the US Gulf of Mexico. **Fish. Bull.** 101:923-932.
- Gailey, G., B. Würsig, and T.L. McDonald. 2007. Abundance, behavior, and movement patterns of western gray whales in relation to a 3-D seismic survey, northeast Sakhalin Island, Russia. **Environ. Monit. Assessm.** 134(1-3):75-91.
- Gailey, G., O. Sychenko, T. McDonald, R. Racca, A. Rutenko, and K. Bröker. 2016. Behavioural responses of western gray whales to a 4-D seismic survey off northeastern Sakhalin Island, Russia. **Endang. Species Res.** 30:53-71.



- Gailey, G., M. Zykov, O. Sychenko, A. Rutenko, A.L. Blanchard, L. Aerts, and R.H. Melton. 2022a. Gray whale density during seismic surveys near their Sakhalin feeding ground. *Env. Monit. Assess.* 194 (Suppl. 1):739.
- Gailey, G., M. Zykov, O. Sychenko, A. Rutenko, A.L. Blanchard, L. Aerts, and R.H. Melton. 2022b. Western gray whale behavioral response to seismic surveys during their foraging season. *Env. Monit. Assess.* 194 (Suppl. 1):740.
- Gallagher, C.A., V. Grimm, L.A. Kyhn, C.C. Kinze, and J. Nabe-Nielsen. 2021. Movement and seasonal energetics mediate vulnerability to disturbance in marine mammal populations. **Am. Nat.** 197(3):296-311.
- Garrison, L. 2023. Density of cetaceans and turtles in the Gulf of Mexico. Last updated April 1, 2023. Data downloaded from <https://seamap.env.duke.edu/models/SEFSC/GOM/> on June 20, 2024.
- GCCC (Gulf Coast Carbon Center). 2024. GoMCarb. Accessed April 2024 at <https://gccc.beg.utexas.edu/research/gomcarb>.
- Gedamke, J. 2011. Ocean basin scale loss of whale communication space: potential impacts of a distant seismic survey. p. 105-106 *In: Abstr. 19<sup>th</sup> Bienn. Conf. Biol. Mar. Mamm., Tampa, FL, 27 Nov.–2 Dec. 2011.* 344 p.
- Gedamke, J., N. Gales, and S. Frydman. 2011. Assessing risk of baleen whale hearing loss from seismic surveys: the effects of uncertainty and individual variation. **J. Acoust. Soc. Am.** 129(1):496-506.
- Gervaise, C., N. Roy, Y. Simard, B. Kinda, and N. Menard. 2012. Shipping noise in whale habitat: characteristics, sources, budget, and impact on belugas in Saguenay-St. Lawrence Marine Park hub. **J. Acoust. Soc. Am.** 132(1):76-89.
- Girard, C., A.D. Tucker, and B. Calmettes. 2009. Post-nesting migrations of loggerhead sea turtles in the Gulf of Mexico: dispersal in highly dynamic conditions. **Mar. Biol.** 156:1827-1839.
- GMFMC (Gulf of Mexico Fishery Management Council). 2024a. What are the fisheries management plans & amendments? Accessed June 2024 at <https://gulfcouncil.org/fishery-management-2/what-are-fishery-management-plans-and-amendments/>
- GMFMC. 2024b. Gulf of Mexico HAPC Areas. Accessed June 2024 at <https://portal.gulfcouncil.org/portal/home/item.html?id=d40272ecf7724e2fbd6813312b367345>
- Gomez, C., J.W. Lawson, A.J. Wright, A.D. Buren, D. Tollit, and V. Lesage. 2016. A systematic review on the behavioural responses of wild marine mammals to noise: the disparity between science and policy. **Can. J. Zool.** 94(12):801-819.
- Gordon, J., D. Gillespie, J. Potter, A. Frantzis, M.P. Simmonds, R. Swift, and D. Thompson. 2004. A review of the effects of seismic surveys on marine mammals. **Mar. Technol. Soc. J.** 37(4):16-34.
- Gospić, N.R. and M. Picciulin. 2016. Changes in whistle structure of resident bottlenose dolphins in relation to underwater noise and boat traffic. **Mar. Poll. Bull.** 105:193-198.
- Gransier, R. and R.A. Kastelein. 2024. Similar susceptibility to temporary hearing threshold shifts despite different audiograms in harbor porpoises and harbor seals. **J. Acoust. Soc. Am.** 155(1):396-404.
- Gray, H. and K. Van Waerebeek. 2011. Postural instability and akinesia in a pantropical spotted dolphin, *Stenella attenuata*, in proximity to operating airguns of a geophysical seismic vessel. **J. Nature Conserv.** 19(6):363-367.
- Gridley, T., S.H. Elwen, G. Rashley, A.B. Krakauer, and J. Heiler. 2016. Bottlenose dolphins change their whistling characteristics in relation to vessel presence, surface behavior and group composition. **Proc. Meet. Acoust.** 4ENAL 27(1):010030.
- Griffin, R.B. and N.J. Griffin. 2003. Distribution, habitat partitioning, and abundance of Atlantic spotted dolphins, bottlenose dolphins, and loggerhead sea turtles on the eastern Gulf of Mexico continental shelf. *Gulf Mexico Sci.* 21(1):3.



- Griffin, R. and N.J. Griffin. 2004. Temporal variation in Atlantic spotted dolphin (*Stenella frontalis*) and bottlenose dolphin (*Tursiops truncatus*) densities on the west Florida continental shelf. *Aquatic Mamm.* 30(3):380-390.
- Guan, S., J.F. Vignola, J.A. Judge, D. Turo, and T.J. Ryan. 2015. Inter-pulse noise field during an arctic shallow-water seismic survey. *J. Acoust. Soc. Am.* 137(4):2212.
- Guerra, M., A.M. Thode, S.B. Blackwell, and M. Macrander. 2011. Quantifying seismic survey reverberation off the Alaskan North Slope. *J. Acoust. Soc. Am.* 130(5):3046-3058.
- Guerra, M., P.J. Dugan, D.W. Ponirakis, M. Popescu, Y. Shiu, and C.W. Clark. 2016. High-resolution analysis of seismic airgun impulses and their reverberant field as contributors to an acoustic environment. p. 371-379 *In*: A.N. Popper and A. Hawkins (eds.), *The Effects of Noise on Aquatic Life II*. Springer, New York, NY. 1292 p.
- Hall, J.R., S.J. Lehnert, E. Gonzalez, S. Kumar, J.M. Hanlon, C.J. Morris, and M.L. Rise. 2021. Snow crab (*Chionoecetes opilio*) hepatopancreas transcriptome: Identification and testing of candidate molecular biomarkers of seismic survey impact. *Fish. Res.* 234:105794.
- Halliday, W.D., S.J. Insley, R.C. Hilliard, T. de Jong, and M.K. Pine. 2017. Potential impacts of shipping noise on marine mammals in the western Canadian Arctic. *Mar. Poll. Bull.* 123:73–82.
- Handegard, N.O., T.V. Tronstad, and J.M. Hovem. 2013. Evaluating the effect of seismic surveys on fish—the efficacy of different exposure metrics to explain disturbance. *Can. J. Fish. Aquat. Sci.* 70:1271-1277.
- Hansen, K.A., A. Maxwell, U. Siebert, O.N. Larsen, and M. Wahlberg. 2017. Great cormorants (*Phalacrocorax carbo*) can detect auditory cues while diving. *Sci. Nat.* 104:45.
- Hansen, K.A., A. Hernandez, T.A. Mooney, M.H. Rasmussen, K. Sørensen, and M. Wahlberg. 2020. The common murre (*Uria aalge*), an auk seabird, reacts to underwater sound. *J. Acoust. Soc. Am.* 147(6):4069-4074.
- Hansen, K.A., T.A. Mooney, and M. Wahlberg. 2023. Obtaining underwater hearing data for the common murre (*Uria aalge*). *In*: A.N. Popper, J. Sisneros, A.D. Hawkins, and F. Thomsen (eds.) *The Effects of Noise on Aquatic Life*. Springer, Cham. [https://doi.org/10.1007/978-3-031-10417-6\\_4-1](https://doi.org/10.1007/978-3-031-10417-6_4-1).
- Harrington, J.J., J. McAllister, and J.M. Semmens. 2010. Assessing the short-term impact of seismic surveys on adult commercial scallops (*Pecten fumatus*) in Bass Strait. Tasmanian Aquaculture and Fisheries Institute, University of Tasmania.
- Harris, C.M., L. Thomas, E.A. Falcone, J. Hildebrand, D. Houser, P.H. Kvadsheim, F.-P.A. Lam, P.J.O. Miller, D.J. Moretti, A.J. Read, H. Slabbekoorn, B.L. Southall, P.L. Tyack, D. Wartzok, and V.M. Janik. 2017. Marine mammals and sonar: dose–response studies, the risk-disturbance hypothesis and the role of exposure context. *J. Appl. Ecol.* 55(1):396-404.
- Hart, K.M., M.M. Lamont, A.R. Sartain, and I. Fujisaki. 2014. Migration, foraging, and residency patterns for Northern Gulf loggerheads: implications of local threats and international movements. *PLoS One* 9(7):e103453.
- Hart, K.M., A.R. Iverson, I. Fuji, M.M. Lamont, D. Bucklin, and D.J. Shaver. 2018. Marine threats overlap key foraging habitat for two imperiled sea turtle species in the Gulf of Mexico. *Front. Mar. Sci.* 5:336.
- Hartman, K.L. 2018. Risso’s dolphin *Grampus griseus*. p. 824-827 *In*: B. Würsig, J.G.M. Thewissen, and K.M. Kovacs (eds.), *Encyclopedia of Marine Mammals*, 3rd Edition. Academic Press/Elsevier, San Diego, CA. 1157 p.
- Harwood, J., S. King, C. Booth, C. Donovan, R.S. Schick, L. Thomas, and L. New. 2016. Understanding the population consequences of acoustic disturbance for marine mammals. *Adv. Exp. Med. Biol.* 875:417-243.
- Hastie, G., N.D. Merchant, T. Götz, D.J. Russell, P. Thompson, and V.M. Janik. 2019. Effects of impulsive noise on marine mammals: investigating range-dependent risk. *Ecol. Appl.* 15:e01906.



- Hastie, G.D., P. Lepper, J.C. McKnight, R. Milne, D.J. Russell, and D. Thompson. 2021. Acoustic risk balancing by marine mammals: anthropogenic noise can influence the foraging decisions by seals. **J. Appl. Ecol.** 58(9):1854-1863.
- Hastings, M.C. and J. Miksis-Olds. 2012. Shipboard assessment of hearing sensitivity of tropical fishes immediately after exposure to seismic air gun emissions at Scott Reef. p. 239-243 *In: A.N. Popper and A. Hawkins (eds.), The Effects of Noise on Aquatic Life*. Springer, New York, NY. 695 p.
- Hatch, L.T., C.W. Clark, S.M. Van Parijs, A.S. Frankel, and D.W. Ponirakis. 2012. Quantifying loss of acoustic communication space for right whales in and around a US National Marine Sanctuary. **Conserv. Biol.** 26(6):983-994.
- Hawkins, A.D. and A.N. Popper. 2017. A sound approach to assessing the impact of underwater noise on marine fishes and invertebrates. **ICES. J. Mar. Sci.** 74(3):635–651.
- Hawkins, A.D. and A.N. Popper. 2018. Effects of man-made sound on fishes. p.145-177 *In: Slabbekoorn, H., R.J. Dooling, A.N. Popper, and R.R. Fay (eds.) Effects of Anthropogenic Noise on Animals*. Springer International, Cham.
- Hawkins, A.D., A.E. Pembroke, and A.N. Popper. 2015. Information gaps in understanding the effects of noise on fishes and invertebrates. **Rev. Fish Biol. Fish.** 25(1):39-64.
- Hawkins, A.D., C. Johnson, and A.N. Popper. 2020. How to set sound exposure criteria for fishes. **J. Acoust. Soc. Am.** 147(3):1762-1777.
- Hawkins, A.D., R.A. Hazelwood, A.N. Popper, and P.C. Macey. 2021. Substrate vibrations and their potential effects upon fishes and invertebrates. **J. Acoust. Soc. Am.** 149:2782-2790.
- Hawkins, A.D. 2022a. The impact of underwater sound on aquatic animals—and especially fishes. **Examines Mar. Biol. Oceanogr.** 4(5). EIMBO. 000597.
- Hawkins, A.D. 2022b. The adverse effects of underwater sound upon fishes and invertebrates. **Intern. Mar. Sci. J.** 1(4):1-16.
- Hayes, S.A., E. Josephson, K. Maze-Foley, and P.E. Rosel. 2021. U.S. Atlantic and Gulf of Mexico Marine mammal stock assessments 2020. NOAA Tech. Memo NMFS-NE-271. 394 p.
- Hayes, S.A., E. Josephson, K. Maze-Foley, P.E. Rosel, and J. Wallace (eds). 2022. U.S. Atlantic and Gulf of Mexico Marine Mammal Stock Assessments 2021. NOAA Tech. Memo NMFS-NE-271. 380 p.
- Hayes, S.A., E. Josephson, K. Maze-Foley, P.E. Rosel, and J. Wallace (eds). 2023. U.S. Atlantic and Gulf of Mexico Marine Mammal Stock Assessments 2022. NOAA Tech. Memo NMFS-NE-304. 2570 p.
- Heide-Jørgensen, M.P., R.G. Hansen, S. Fossette, N.J. Nielsen, M.V. Jensen, and P. Hegelund. 2013a. Monitoring abundance and hunting of narwhals in Melville Bay during seismic surveys. Preliminary report from the Greenland Institute of Natural Resources. 59 p.
- Heide-Jørgensen, M.P., R.G. Hansen, K. Westdal, R.R. Reeves, and A. Mosbech. 2013b. Narwhals and seismic exploration: is seismic noise increasing the risk of ice entrapments? **Biol. Conserv.** 158:50-54.
- Heide-Jørgensen, M.P., S.B. Blackwell, O.M. Tervo, A.L. Samson, E. Garde, R.G. Hansen, M.C. Ngô, A.S. Conrad, P. Trinhhammer, H.C. Schmidt, M.-H.S. Sinding, T.M. Williams, and S. Ditlevsen. 2021. Behavioral response study on seismic airgun and vessel exposures in narwhals. **Front. Mar. Sci.** 8:658173.
- Heiler, J., S.H. Elwen, H.J. Kriesell, and T. Gridley. 2016. Changes in bottlenose dolphin whistle parameters related to vessel presence, surface behaviour and group composition. **Animal Behav.** 117:167-177.
- Heileman, S. and N. Rabalais. 2005. XV-50 Gulf of Mexico: LME #5. Accessed June 2024 at <https://iwlearn.net/resolveuid/0ed01c27-5c93-4789-bde2-0dc088db257d>.



- Hermanssen, L., J. Tougaard, K. Beedholm, J. Nabe-Nielsen, and P.T. Madsen. 2014. High frequency components of ship noise in shallow water with a discussion of implications for harbor porpoises (*Phocoena phocoena*). **J. Acoust. Soc. Am.** 136(4):1640-1653.
- Hermanssen, L., K. Beedholm, J. Tougaard, and P.T. Madsen. 2015. Characteristics and propagation of airgun pulses in shallow water with implications for effects on small marine mammals. **PLoS ONE** 10(7):e0133436.
- Heyning, J.E. and M.E. Dahlheim. 1988. *Orcinus orca*. **Mammal. Spec.** 304:1-9.
- Heyward, A., J. Colquhoun, E. Cripps, D. McCorry, M. Stowar, B. Radford, K. Miller, I. Miller, and C. Battershill. 2018. No evidence of damage to the soft tissue or skeletal integrity of mesophotic corals exposed to a 3D marine seismic survey. **Mar. Poll. Bull.** 129(1):8-13.
- Holt, M.M., D.P. Noren, R.C. Dunkin, and T.M. Williams. 2015. Vocal performance affects metabolic rate in dolphins: implications for animals communicating in noisy environments. **J. Exp. Biol.** 218(11):1647-1654.
- Horn, C., M. Karnauskas, J. C. Doerr, M. H. Miller, M. Neuman, R. Hill, and K. J. McCarthy. 2022. Endangered species act status review report: Queen conch (*Aliger gigas*). NOAA Technical Memorandum NMFS-SEFSC-756. 138 p.
- Houghton, J., M.M. Holt, D.A. Giles, M.B. Hanson, C.K. Emmons, J.T. Hogan, T.A. Branch, and G.R. VanBlaricom. 2015. The relationship between vessel traffic and noise levels received by killer whales (*Orcinus orca*). **PLoS ONE** 10(12): e0140119.
- Houser, D.S. 2021. When is temporary threshold shift injurious to marine mammals? **J. Mar. Sci. Eng.** 9(7):757.
- Houser, D.S., C.D. Champagne, D.E. Crocker, N.M. Kellar, J. Cockrem, T. Romano, R.K. Booth, and S.K. Wasser. 2016. Natural variation in stress hormones, comparisons across matrices, and impacts resulting from induced stress in the bottlenose dolphin. p. 467-471 In: A.N. Popper and A. Hawkins (eds.), The Effects of Noise on Aquatic Life II. Springer, New York, NY. 1292 p.
- Houser, D.S., W. Yost, R. Burkhard, J.J. Finneran, C. Reichmuth, and J. Mulsow. 2017. A review of the history, development and application of auditory weighting functions in humans and marine mammals. **J. Acoust. Soc. Am.** 141:1371.
- Hovem, J.M., T.V. Tronstad, H.E. Karlsen, and S. Løkkeborg. 2012. Modeling propagation of seismic airgun sounds and the effects on fish behaviour. **IEEE J. Oceanic Eng.** 37(4):576-588.
- Hubard, C.W., K. Maze-Foley, K.D. Mullin, and W.W. Schroeder. 2004. Seasonal abundance and site fidelity of bottlenose dolphins (*Tursiops truncatus*) in the Mississippi Sound. *Aquatic Mamm.* 30:299-310.
- Hubert, J., J.A. Campbell, and H. Slabbekorn. 2020. Effect of seismic airgun playbacks on swimming patterns and behavioural states of Atlantic cod in a net pen. **Mar. Poll. Bull.** 160:111680.
- Hubert, J., E. Booms, R. Witbaard, and H. Slabbekoorn. 2022a. Responsiveness and habituation to repeated sound exposures and pulse trains in blue mussels. **J. Exp. Mar. Biol. Ecol.** 547:151668.
- Hubert, J., R. Moens, R. Witbaard, and H. Slabbekoorn. 2022b. Acoustic disturbance in blue mussels: sound-induced valve closure varies with pulse train speed but does not affect phytoplankton clearance rate. **ICES J. Mar. Sci.** 79(9):2540-2551.
- Hückstädt, L.A., L.K. Schwarz, A.S. Friedlaender, B.R. Mate, A.N. Zerbini, A. Kennedy, J. Robbins, N.J. Gales, and D.P. Costa. 2020. A dynamic approach to estimate the probability of exposure of marine predators to oil exploration seismic surveys over continental shelf waters. **End. Spec. Res.** 42:185-199.
- IWC. 2007. Report of the standing working group on environmental concerns. Annex K to Report of the Scientific Committee. **J. Cetac. Res. Manage.** 9(Suppl.):227-260.
- Jefferson, T.A. and A.J. Schiro. 1997. Distribution of cetaceans in the offshore Gulf of Mexico. **Mamm. Rev.** 27:27-50.



- Jefferson, T.A., C.R. Weir, R.C. Anderson, L.T. Balance, R.D. Kenney, and J.J. Kiszka. 2014. Global distribution of Risso's dolphin *Grampus griseus*: a review and critical evaluation. **Mamm. Rev.** 44:56-68.
- Jefferson, T.A., M.A. Webber, and R.L. Pitman. 2015. Marine mammals of the world: a comprehensive guide to their identification, 2nd edit. Academic Press, London, U.K. 608 p.
- Jensen, F.H., L. Bejder, M. Wahlberg, N. Aguilar Soto, M. Johnson, and P.T. Madsen. 2009. Vessel noise effects on delphinid communication. **Mar. Ecol. Prog. Ser.** 395:161-175.
- Jézéquel, Y., J. Bonnel, and L. Chauvaud. 2021. Potential for acoustic masking due to shipping noise in the European lobster (*Homarus gammarus*). **Mar. Poll. Bull.** 173:112934.
- Jézéquel, Y., S. Cones, and T.A. Mooney. 2023. Sound sensitivity of the giant scallop (*Placopecten magelanicus*) is life stage, intensity, and frequency dependent. **J. Acoust. Soc. Am.** 153(2):1130-1137.
- Johansen, S., O.N. Larsen, J. Christensen-Dalsgaard, L. Seidelin, T. Huulvej, K. Jensen, S.-G. Linneryrd, M. Boström, and M. Wahlberg. 2016. In-air and underwater hearing in the great cormorant (*Phalacrocorax carbo sinensis*). p. 505-512 In: A.N. Popper and A. Hawkins (eds.), The Effects of Noise on Aquatic Life II. Springer, New York, NY. 1292 p.
- Johnson, S.R., W.J. Richardson, S.B. Yazvenko, S.A. Blokhin, G. Gailey, M.R. Jenkerson, S.K. Meier, H.R. Melton, M.W. Newcomer, A.S. Perlov, S.A. Rutenko, B. Würsig, C.R. Martin, and D.E. Egging. 2007. A western gray whale mitigation and monitoring program for a 3-D seismic survey, Sakhalin Island, Russia. **Environ. Monit. Assessm.** 134(1-3):1-19.
- Jones, E.L., G.D. Hastie, S. Smout, J. Onoufriou, N.D. Merchant, K.L. Brookes, and D. Thompson. 2017. Seals and shipping: quantifying population risk and individual exposure to vessel noise. **J. Appl. Ecol.** 54(6):1930-1940.
- Jones, I.T., S.B. Martin, and J.L. Miksis-Olds. 2023. Incorporating particle motion in fish communication and listening space models. In: A.N. Popper, J. Sisneros, A.D. Hawkins, and F. Thomsen (eds.) The Effects of Noise on Aquatic Life. Springer, Cham. [https://doi.org/10.1007/978-3-031-10417-6\\_73-1](https://doi.org/10.1007/978-3-031-10417-6_73-1).
- Kastak, D., C. Reichmuth, M.M. Holt, J. Mulsow, B.L. Southall, and R.J. Schusterman. 2007. Onset, growth, and recovery of in-air temporary threshold shift in a California sea lion (*Zalophus californianus*). **J. Acoust. Soc. Am.** 122(5):2916-2924.
- Kastak, D., J. Mulsow, A. Ghaul, and C. Reichmuth. 2008. Noise-induced permanent threshold shift in a harbor seal. **J. Acoust. Soc. Am.** 123(5):2986.
- Kastelein, R., R. Gransier, L. Hoek, and J. Olthuis. 2012a. Temporary threshold shifts and recovery in a harbor porpoise (*Phocoena phocoena*) after octave-band noise at 4 kHz. **J. Acoust. Soc. Am.** 132(5):3525-3537.
- Kastelein, R.A., R. Gransier, L. Hoek, A. Macleod, and J.M. Terhune. 2012b. Hearing threshold shifts and recovery in harbor seals (*Phoca vitulina*) after octave-band noise exposure at 4 kHz. **J. Acoust. Soc. Am.** 132(4):2745-2761.
- Kastelein, R.A., R. Gransier, L. Hoek, and C.A.F. de Jong. 2012c. The hearing threshold of a harbor porpoise (*Phocoena phocoena*) for impulsive sounds (L). **J. Acoust. Soc. Am.** 132(2):607-610.
- Kastelein, R.A., N. Steen, R. Gransier, and C.A.F. de Jong. 2013a. Brief behavioral response threshold level of a harbor porpoise (*Phocoena phocoena*) to an impulsive sound. **Aquat. Mamm.** 39(4):315-323.
- Kastelein, R.A., R. Gransier, L. Hoek, and M. Rambags. 2013b. Hearing frequency thresholds of a harbour porpoise (*Phocoena phocoena*) temporarily affected by a continuous 1.5-kHz tone. **J. Acoust. Soc. Am.** 134(3):2286-2292.
- Kastelein, R., R. Gransier, and L. Hoek. 2013c. Comparative temporary threshold shifts in a harbour porpoise and harbour seal, and severe shift in a seal. **J. Acoust. Soc. Am.** 134(1):13-16.



- Kastelein, R.A., L. Hoek, R. Gransier, M. Rambags, and N. Clayes. 2014. Effect of level, duration, and inter-pulse interval of 1–2 kHz sonar signal exposures on harbor porpoise hearing. **J. Acoust. Soc. Am.** 136:412-422.
- Kastelein, R.A., R. Gransier, J. Schop, and L. Hoek. 2015a. Effects of exposure to intermittent and continuous 6-7 kHz sonar sweeps on harbor porpoise (*Phocoena phocoena*) hearing. **J. Acoust. Soc. Am.** 137(4):1623-1633.
- Kastelein, R.A., R. Gransier, M.A.T. Marijt, and L. Hoek. 2015b. Hearing frequency thresholds of harbor porpoises (*Phocoena phocoena*) temporarily affected by played back offshore pile driving sounds. **J. Acoust. Soc. Am.** 137(2):556-564.
- Kastelein, R.A., R. Gransier, and L. Hoek. 2016a. Cumulative effects of exposure to continuous and intermittent sounds on temporary hearing threshold shifts induced in a harbor porpoise (*Phocoena phocoena*). p. 523-528 In: A.N. Popper and A. Hawkins (eds.), The Effects of Noise on Aquatic Life II. Springer, New York, NY. 1292 p.
- Kastelein, R.A., L. Helder-Hoek, J. Covi, and R. Gransier. 2016b. Pile driving playback sounds and temporary threshold shift in harbor porpoises (*Phocoena phocoena*): effect of exposure duration. **J. Acoust. Soc. Am.** 139(5):2842-2851.
- Kastelein, R.A., L. Helder-Hoek, S. Van de Voorde, A.M. von Benda-Beckmann, F.P.A. Lam, E. Jansen, C.A.F. de Jong, and M.A. Ainslie. 2017. Temporary hearing threshold shift in a harbor porpoise (*Phocoena phocoena*) after exposure to multiple airgun sounds. **J. Acoust. Soc. Am.** 142(4):2430-2442.
- Kastelein, R.A., L. Helder-Hoek, and J.M. Terhune. 2018. Hearing thresholds, for underwater sounds, of harbor seals (*Phoca vitulina*) at the water surface. **J. Acoust. Soc. Am.** 143:2554-2563.
- Kastelein, R.A., L. Helder-Hoek, C. Booth, N. Jennings, and M. Leopold. 2019a. High levels of food intake in harbor porpoises (*Phocoena phocoena*): insight into recovery from disturbance. **Aquatic Mamm.** 45(4):380-388.
- Kastelein, R.A., L. Helder-Hoek, and R. Gransier. 2019b. Frequency of greatest temporary hearing threshold shift in harbor seals (*Phoca vitulina*) depends on fatiguing sound level. **J. Acoust. Soc. Am.** 145(3):1353-1362.
- Kastelein, R.A., L. Helder-Hoek, R. van Kester, R. Huisman, and R. Gransier. 2019c. Temporary threshold shift in harbor porpoises (*Phocoena phocoena*) due to one-sixth octave noise band at 16 kHz. **Aquatic Mamm.** 45(3):280-292.
- Kastelein, R.A., L. Helder-Hoek, S. Cornelisse, L.A.E. Huijser, and Gransier. 2019d. Temporary threshold shift in harbor porpoises (*Phocoena phocoena*) due to one-sixth octave noise band at 32 kHz. **Aquatic Mamm.** 45(5):549-562.
- Kastelein, R.A., L. Helder-Hoek, S.A. Cornelisse, L.A.E. Huijser, and J.M. Terhune. 2020a. Temporary hearing threshold shift in harbor seals (*Phoca vitulina*) due to a one-sixth-octave noise band centered at 32 kHz. **J. Acoust. Soc. Am.** 147(3):1885-1896.
- Kastelein, R.A., C. Parlog., L. Helder-Hoek, S.A. Cornelisse, L.A.E. Huijser, and J.M. Terhune. 2020b. Temporary hearing threshold shift in harbor seals (*Phoca vitulina*) due to a one-sixth-octave noise band centered at 40 kHz. **J. Acoust. Soc. Am.** 147(3):1966-1976.
- Kastelein, R.A., L. Helder-Hoek, S.A. Cornelisse, L.N. Defillet, L.A.E. Huijser, and J.M. Terhune. 2020c. Temporary hearing threshold shift in harbor seals (*Phoca vitulina*) due to a one-sixth-octave noise bands centered at 0.5, 1, and 2 kHz. **J. Acoust. Soc. Am.** 148(6):3873-3885.
- Kastelein, R.A., L. Helder-Hoek, S.A. Cornelisse, L.N. Defillet, L.A.E. Huijser, and J.M. Terhune. 2020d. Temporary hearing threshold shift in harbor porpoises (*Phocoena phocoena*) due to one-sixth-octave noise bands centered at 63 kHz. **Aquatic Mamm.** 46(2):167-182.



- Kastelein, R.A., L. Helder-Hoek, S.A. Cornelisse, L.A.E. Huijser, and J.M. Terhune. 2020e. Temporary hearing threshold shift at ecologically relevant frequencies in a harbor porpoise (*Phocoena phocoena*) due to exposure to a noise band centered at 88.4 kHz. **Aquatic Mamm.** 46(5):444-453.
- Kastelein, R.A., L. Helder-Hoek, S.A. Cornelisse, L.N. Defillet, and L.A. Huijser. 2020f. Temporary hearing threshold shift in a second harbor porpoise (*Phocoena phocoena*) after exposure to a one-sixth-octave noise band at 1.5 kHz and 6.5 kHz continuous wave. **Aquatic Mamm.** 46(5):431-443.
- Kastelein, R.A., L. Helder-Hoek, S.A. Cornelisse, A.M. von Benda-Beckmann, F.P.A. Lam, C.A.F. de Jong, and D.R. Ketten. 2020g. Lack of reproducibility of temporary hearing threshold shifts in a harbor porpoise after exposure to repeated airgun sounds. **J. Acoust. Soc. Am.** 148:556-565.
- Kastelein, R.A., L. Helder-Hoek, L.N. Defillet, L.A. Huijser, J.M. Terhune, and R. Gransier. 2021a. Temporary hearing threshold shift in a harbor porpoise (*Phocoena phocoena*) due to exposure to a continuous one-sixth-octave noise band centered at 0.5 kHz. **Aquatic Mamm.** 47(2):135-145.
- Kastelein, R.A., L. Helder-Hoek, L.N. Defillet, L.A. Huijser, J.M. Terhune, and R. Gransier. 2021b. Temporary hearing threshold shift in California sea lions (*Zalophus californianus*) due to one-sixth-octave noise bands centered at 2 and 4 kHz: effect of duty cycle and testing the equal-energy hypothesis. **Aquatic Mamm.** 47(4):394-418.
- Kastelein, R.A., L. Helder-Hoek, L.N. Defillet, L.A. Huijser, J.M. Terhune, and R. Gransier. 2022a. Temporary hearing threshold shift in California sea lions (*Zalophus californianus*) due to one-sixth-octave noise bands centered at 8 and 16 kHz: effect of duty cycle and testing the equal-energy hypothesis. **Aquatic Mamm.** 48(1):36-58.
- Kastelein, R.A., L. Helder-Hoek, L.N. Defillet, L. Van Acoleyen, L.A. Huijser, and J.M. Terhune. 2022b. Temporary hearing threshold shift in California sea lions (*Zalophus californianus*) due to one-sixth-octave noise bands centered at 0.6 and 1 kHz. **Aquatic Mamm.** 48(3):248-265.
- Kastelein, R.A., A. Smink, and N. Jennings. 2023. Atlantic green turtles and hawksbill turtles: behavioral responses to sound. In: A.N. Popper, J. Sisneros, A.D. Hawkins, and F. Thomsen (eds.), *The Effects of Noise on Aquatic Life*. Springer, Cham. Available at [https://doi.org/10.1007/978-3-031-10417-6\\_75-1](https://doi.org/10.1007/978-3-031-10417-6_75-1).
- Kastelein, R.A., L. Helder-Hoek, L. Van Acoleyen, L.N. Defillet, and J.M. Terhune. 2024. Temporary hearing threshold shift in California sea lions (*Zalophus californianus*) due to a noise band centered at 32 kHz. **Aquatic Mamm.** 50(2):107-121.
- Kasuya, T. 1986. Distribution and behavior of Baird's beaked whales off the Pacific coast of Japan. **Sci. Rep. Whales Res. Inst.** 37:61-83.
- Kavanagh, A.S., M. Nykänen, W. Hunt, N. Richardson, and M.J. Jessopp. 2019. Seismic surveys reduce cetacean sightings across a large marine ecosystem. **Sci. Rep.** 9:19164.
- Ketten, D.R. 2012. Marine mammal auditory system noise impacts: evidence and incidence. p. 207-212 In: A.N. Popper and A. Hawkins (eds.), *The Effects of Noise on Aquatic Life*. Springer, New York. 695 p.
- King, S.L., R.S. Schick, C. Donovan, C.G. Booth, M. Burgman, L. Thomas, and J. Harwood. 2015. An interim framework for assessing the population consequences of disturbance. **Meth. Ecol. Evol.** 6(1):1150-1158.
- Klatsky, L.J., R.S. Wells, and J.C. Sweeney. 2007. Offshore bottlenose dolphins (*Tursiops truncatus*): movement and dive behavior near the Bermuda Pedestal. **J. Mammal.** 88(1):59-66.
- Klinck, H., S.L. Nieukirk, D.K. Mellinger, K. Klinck, H. Matsumoto, and R.P. Dziak. 2012. Seasonal presence of cetaceans and ambient noise levels in polar waters of the North Atlantic. **J. Acoust. Soc. Am.** 132(3):EL176-EL181.



- Kok, A.C.M., J.P. Engelberts, R.A. Kastelein, L. Helder-Hoek, S. Van de Voorde, F. Visser, and H. Slabbekoorn. 2018. Spatial avoidance to experimental increase of intermittent and continuous sound in two captive harbour porpoises. **Env. Poll.** 233:1024-1036.
- Kok, A.C.M., L. Bruil, B. Berges, S. Sakinan, E. Debusschere, J. Reubens, D. de Haan, A. Norro, and H. Slabbekoorn. 2021. An echosounder view on the potential effects of impulsive noise pollution on pelagic fish around windfarms in the North Sea. **Environ. Poll.** 290:118063.
- Kramer, K.V. and W.W. Shedd. 2017. A 1.4-billion-pixel map of the Gulf of Mexico seafloor. **Eos** 98. <https://doi.org/10.1029/2017EO073557>.
- Krieger, K.J. and B.L. Wing. 1984. Hydroacoustic surveys and identification of humpback whale forage in Glacier Bay, Stephens Passage, and Frederick Sound, southeastern Alaska, summer 1983. NOAA Tech. Memo. NMFS F/NWC-66. U.S. Natl. Mar. Fish. Serv., Auke Bay, AK. 60 p. NTIS PB85-183887.
- Krieger, K.J. and B.L. Wing. 1986. Hydroacoustic monitoring of prey to determine humpback whale movements. NOAA Tech. Memo. NMFS F/NWC-98. U.S. Natl. Mar. Fish. Serv., Auke Bay, AK. 63 p. NTIS PB86-204054.
- Kruse, S., D.K. Caldwell, and M.C. Caldwell. 1999. Risso's dolphin *Grampus griseus* (G. Cuvier, 1812). p. 183-212 In: S.H. Ridgway and R. Harrison (eds.), Handbook of marine mammals, Vol. 6: The second book of dolphins and the porpoises. Academic Press, San Diego, CA. 486 p.
- Kujawa, S.G. and M.C. Liberman. 2009. Adding insult to injury: cochlear nerve degeneration after "temporary" noise-induced hearing loss. **J. Neurosci.** 29(45):14077-14085.
- Kunc, H.P., K.E. McLaughlin, and R. Schmidt. 2016. Aquatic noise pollution: implications for individuals, populations, and ecosystems. **Proc. R. Soc. B** 283:20160839.
- Kyhn, L.A., D.M. Wisniewska, K. Beedholm, J. Tougaard, M. Simon, A. Mosbech, and P.T. Madsen. 2019. Basin-wide contributions to the underwater soundscape by multiple seismic surveys with implications for marine mammals in Baffin Bay, Greenland. **Mar. Poll. Bull.** 138:474-490.
- LaBrecque, E., C. Curtice, J. Harrison, S.M. Van Parijs, and P.N. Halpin. Biologically important areas for cetaceans within U.S. waters – Gulf of Mexico region. **Aquatic Mamm.** 41(1):30-38.
- Landrø, M. and J. Langhammer. 2020. Comparing the broadband acoustic frequency response of single, clustered, and arrays of marine air guns. **Geophysics** 85(3):P27-P36.
- Laute, A., T.J. Grove, M.H. Rasmussen, A. Smith, O. Loisa, and M.E.H. Fournet. 2022. Impact of whale-watching vessels on humpback whale calling behavior on an Icelandic foraging ground during the Covid-19 pandemic. **Mar. Ecol. Prog. Ser.** 701:159-173.
- Lavender, A.L., S.M. Bartol, and I.K. Bartol. 2014. Ontogenetic investigation of underwater hearing capabilities in loggerhead sea turtles (*Caretta caretta*) using a dual testing approach. **J. Exp. Biol.** 217(14):2580-2589.
- Laws, R. 2012. Cetacean hearing-damage zones around a seismic source. p. 473-476 In: A.N. Popper and A. Hawkins (eds.), The Effects of Noise on Aquatic Life. Springer, New York, NY. 695 p.
- Le Prell, C.G. 2012. Noise-induced hearing loss: from animal models to human trials. p. 191-195 In: A.N. Popper and A. Hawkins (eds.), The Effects of Noise on Aquatic Life. Springer, New York, NY. 695 p.
- Leatherwood, S., D.K. Caldwell, and H.E. Winn. 1976. Whales, dolphins, and porpoises of the western North Atlantic. A guide to their identification. NOAA Tech. Rep. NMFS Circ. 396. U.S. Dep. Comm., Washington, DC. 176 p.
- Leite, L., D. Campbell, L. Versiani, J. Anchieta, C.C. Nunes, and T. Thiele. 2016. First report of a dead giant squid (*Architeuthis dux*) from an operating seismic vessel. **Mar. Biodivers. Rec.** 9:26.
- Lenhardt, M. 2002. Sea turtle auditory behavior. **J. Acoust. Soc. Amer.** 112(5, Pt. 2):2314 (Abstr.).



- Lesage, V., A. Omrane, T. Doniol-Valcroze, and A. Mosnier. 2017. Increased proximity of vessels reduces feeding opportunities of blue whales in St. Lawrence Estuary, Canada. **Endang. Species Res.** 32:351-361.
- Lessa, A.A., V.R. Barroso, F.C. Xavier, and C.E.L. Ferreira. 2023. Impacts of anthropogenic sounds on reef fish. *In: A.N. Popper, J. Sisneros, A.D. Hawkins, and F. Thomsen (eds.), The Effects of Noise on Aquatic Life: Principles and Practical Consideration.* Springer, Cham. [https://doi.org/10.1007/978-3-031-10417-6\\_1-1](https://doi.org/10.1007/978-3-031-10417-6_1-1).
- Lewison, R.L., L.B. Crowder, B.P. Wallace, J.E. Moore, T. Cox, R. Zydelis, S. McDonald, A. DiMatteo, D.C. Dunn, C.Y. Kot, and R. Bjorkland. 2014. Global patterns of marine mammal, seabird, and sea turtle bycatch reveal taxa-specific and cumulative megafauna hotspots. **PNAS** 111(14):5271-5276.
- LGL Limited. 2022. Final Initial Environmental Evaluation of a Low-Energy Marine Geophysical Survey by RVIB *Nathaniel B. Palmer* in the Ross Sea, Antarctica, Austral Summer 2022/2023. LGL Report FA0244-2 prepared for National Science Foundation, Arlington, VA. 104 p. + app.
- Li, Y., Y. Jiao, J.A. Browder. 2016. Assessment of seabird bycatch in the US Atlantic pelagic longline fishery, with an extra exploration on modeling spatial variation. **ICES J. Mar. Sci.** 73(10):2687-2694.
- Lieberman, M.C., M.J. Epstein, S.S. Cleveland, H. Wang, and S.F. Maison. 2016. Toward a differential diagnosis of hidden hearing loss in humans. **PLoS ONE** 11(9):e0162726.
- Løkkeborg, S., E. Ona, A. Vold, and A. Salthaug. 2012. Sounds from seismic air guns: Gear- and species-specific effects on catch rates and fish distribution. **Can. J. Fish. Aquat. Sci.** 69:1278-1291.
- Lonsdale, J.A., R. Nicholson, A. Judd, M. Elliott, and C. Clarke. 2020. A novel approach for cumulative impacts assessment for marine spatial planning. **Environ. Sci. Policy** 106:125-135.
- Lucke, K., U. Siebert, P.A. Lepper, and M.-A. Blanchet. 2009. Temporary shift in masked hearing thresholds in a harbor porpoise (*Phocoena phocoena*) after exposure to seismic airgun stimuli. **J. Acoust. Soc. Am.** 125(6):4060-4070.
- Lucke, K., S.B. Martin, and R. Racca. 2020. Evaluating the predictive strength of underwater noise exposure criteria for marine mammals. **J. Acoust. Soc. Am.** 147:3985.
- Luís, A.R., M.N. Couchinho, and M.E. Dos Santos. 2014. Changes in the acoustic behavior of resident bottlenose dolphins near operating vessels. **Mar. Mamm. Sci.** 30(4):1417-1426
- Lusseau, D. and L. Bejder. 2007. The long-term consequences of short-term responses to disturbance experience from whalewatching impact assessment. **Int. J. Comp. Psych.** 20(2-3):228-236.
- Lyamin, O.I., S.M. Korneva, V.V. Rozhnov, and L.M. Mukhametov. 2016. Cardiorespiratory responses to acoustic noise in belugas. p. 665-672 *In: A.N. Popper and A. Hawkins (eds.), The Effects of Noise on Aquatic Life II.* Springer, New York, NY. 1292 p.
- MacGillivray, A.O., R. Racca, and Z. Li. 2014. Marine mammal audibility of selected shallow-water survey sources. **J. Acoust. Soc. Am.** 135(1):EL35-EL40.
- Malme, C.I. and P.R. Miles. 1985. Behavioral responses of marine mammals (gray whales) to seismic discharges. p. 253-280 *In: G.D. Greene, F.R. Engelhard, and R.J. Paterson (eds.), Proc. Workshop on Effects of Explosives Use in the Marine Environment, Jan. 1985, Halifax, NS. Tech. Rep. 5. Can. Oil & Gas Lands Admin., Environ. Prot. Br., Ottawa, Ont.* 398 p.
- Malme, C.I., P.R. Miles, C.W. Clark, P. Tyack, and J.E. Bird. 1984. Investigations of the potential effects of underwater noise from petroleum industry activities on migrating gray whale behavior/Phase II: January 1984 migration. BBN Rep. 5586. Rep. from Bolt Beranek & Newman Inc., Cambridge, MA, for MMS, Alaska OCS Region, Anchorage, AK. NTIS PB86-218377.
- Malme, C.I., P.R. Miles, P. Tyack, C.W. Clark, and J.E. Bird. 1985. Investigation of the potential effects of underwater noise from petroleum industry activities on feeding humpback whale behavior. BBN Rep. 5851;



- OCS Study MMS 85-0019. Rep. from BBN Labs Inc., Cambridge, MA, for MMS, Anchorage, AK. NTIS PB86-218385.
- Mannes, L.M., M. Wahlberg, and J. Christensen-Dalsgaard. 2023. Temporary threshold shift in turtles. *In*: A.N. Popper, J. Sisneros, A.D. Hawkins, and F. Thomsen (eds.), *The Effects of Noise on Aquatic Life*. Springer, Cham. [https://doi.org/10.1007/978-3-031-10417-6\\_101-1](https://doi.org/10.1007/978-3-031-10417-6_101-1).
- Mannocci, L., J.J. Roberts, D.L. Miller, and P.N. Halpin. 2017. Extrapolating cetacean densities to quantitatively assess human impacts on populations in the high seas. **Conserv. Biol.** 31(3):601–614. Models for all species available at: <http://seamap.env.duke.edu/models/AFTT-2015/>.
- MarineTraffic. 2024. Live Map. Accessed April 2024 at <https://www.marinetraffic.com/en/ais/home>.
- Martins, D.T.L., M.R. Rossi-Santos, and F.J. De Lima Silva. 2016. Effects of anthropogenic noise on the acoustic behaviour of *Sotalia guianensis* (Van Bénédén, 1864) in Pipa, North-eastern Brazil. **J. Mar. Biol. Assoc. U.K.** 2016:1-8.
- Martin, K.J., S.C. Alessi, J.C. Gaspard, A.D. Tucker, G.B. Bauer, and D.A. Mann. 2012. Underwater hearing in the loggerhead turtle (*Caretta caretta*): a comparison of behavioral and auditory evoked potential audiograms. **J. Exp. Biol.** 215(17):3001-3009.
- Martin, M.J., W.D. Halliday, L. Storrie, J.J. Citta, J. Dawson, N.E. Hussey, F. Juanes, L.L. Loseto, S.A. MacPhee, L. Moore, and A. Nicoll. 2023a. Exposure and behavioral responses of tagged beluga whales (*Delphinapterus leucas*) to ships in the Pacific Arctic. **Mar. Mamm. Sci.** 39(2):387-421.
- Martin, M.J., W.D. Halliday, J.J. Citta, L. Quakenbush, L. Harwood, E.V. Lea, F. Juanes, J. Dawson, A. Nicoll, and S.J. Insley. 2023b. Exposure and behavioural responses of tagged bowhead whales (*Balaena mysticetus*) to vessels in the Pacific Arctic. **Arctic Sci.** 9:600-615.
- Martin, S.B., K. Lucke, and D.R. Barclay. 2020. Techniques for distinguishing between impulsive and non-impulsive sound in the context of regulating sound exposure for marine mammals. **J. Acoust. Soc. Am.** 147(4):2159-2176.
- Matthews, L.P. and S.E. Parks. 2021. An overview of North Atlantic right whale acoustic behavior, hearing capabilities, and responses to sound. **Mar. Poll. Bull.** 173:113043.
- Mauro, M., I. Pérez-Arjona, E.J. Belda Perez, M. Ceraulo, M. Bou-Cabo, T. Benson, V. Espinosa, F. Beltrame, S. Mazzola, M. Vazzana, and G. Buscano. 2020. The effect of low frequency noise on the behaviour of juvenile *Sparus aurata*. **J. Acoust. Soc. Am.** 147(6):3795-3807.
- Maze-Foley, K. and K.D. Mullin. 2006. Cetaceans of the oceanic northern Gulf of Mexico: Distributions, group sizes and interspecific associations. **J. Cetacean Res. Manage.** 8(2):203-213.
- McCauley, R.D., M.-N. Jenner, C. Jenner, K.A. McCabe, and J. Murdoch. 1998. The response of humpback whales (*Megaptera novaeangliae*) to offshore seismic survey noise: preliminary results of observations about a working seismic vessel and experimental exposures. **APPEA J.** 38:692-707.
- McCauley, R.D., J. Fewtrell, A.J. Duncan, C. Jenner, M.-N. Jenner, J.D. Penrose, R.I.T. Prince, A. Adhitya, J. Murdoch, and K. McCabe. 2000. Marine seismic surveys: Analysis of airgun signals; and effects of air gun exposure on humpback whales, sea turtles, fishes, and squid. Rep. from Centre for Marine Science and Technology, Curtin Univ., Perth, Western Australia, for Australian Petrol. Produc. & Explor. Association, Sydney, NSW. 188 p.
- McCauley, R.D., R.D. Day, K.M. Swadling, Q.P. Fitzgibbon, R.A. Watson, and J.M. Semmens. 2017. Widely used marine seismic survey air gun operations negatively impact zooplankton. **Nat. Ecol. Evol.** 1:0195.
- McDonald, T.L., W.J. Richardson, K.H. Kim, and S.B. Blackwell. 2010. Distribution of calling bowhead whales exposed to underwater sounds from Northstar and distant seismic surveys, 2009. p. 6-1 to 6-38 *In*: W.J. Richardson (ed.), *Monitoring of industrial sounds, seals, and bowhead whales near BP's Northstar oil*



- development, Alaskan Beaufort Sea: Comprehensive report for 2005–2009. LGL Rep. P1133-6. Rep. from LGL Alaska Res. Assoc. Inc. (Anchorage, AK), Greeneridge Sciences Inc. (Santa Barbara, CA), WEST Inc. (Cheyenne, WY) and Applied Sociocult. Res. (Anchorage, AK) for BP Explor. (Alaska) Inc., Anchorage, AK. 265 p.
- McDonald, T.L., W.J. Richardson, K.H. Kim, S.B. Blackwell, and B. Streever. 2011. Distribution of calling bowhead whales exposed to multiple anthropogenic sound sources and comments on analytical methods. p. 199 *In*: Abstr. 19th Bienn. Conf. Biol. Mar. Mamm., 27 Nov.–2 Dec. 2011, Tampa, FL. 344 p.
- McGeady, R., B.J. McMahon, and S. Berrow. 2016. The effects of surveying and environmental variables on deep diving odontocete stranding rates along Ireland’s coast. **Proc. Meet. Acoust.** 4ENAL 27(1):040006.
- McHuron, E.A., L. Aerts, G. Gailey, O. Sychenko, D.P. Costa, M. Mangel, and L.K. Schwartz. 2021. Predicting the population consequences of acoustic disturbance, with application to an endangered gray whale population. **Ecol. Appl.** 31(8):e02440.
- McKenna, M.F., J. Calambokidis, E.M. Oleson, D.W. Laist, and J.A. Goldbogen. 2015. Simultaneous tracking of blue whales and large ships demonstrate limited behavioral responses for avoiding collision. **Endang. Species. Res.** 27:219-232.
- McQueen, K., J.J. Meager, D. Nyqvist, J.E. Skjæraasen, E.M. Olsen, Ø. Karlsen, P.H. Kvadsheim, N.O. Handegard, T.N. Forland, and L. Doksæter Sivle. 2022. Spawning Atlantic cod (*Gadus morhua* L.) exposed to noise from seismic airguns do not abandon their spawning site. **ICES J. Mar. Sci.** 79(10):2697-2708.
- McQueen, K., J.E. Skjæraasen, D. Nyqvist, E.M. Olsen, Ø. Karlsen, J.J. Meager, P.H. Kvadsheim, N.O. Handegard, T.N. Forland, K. de Jong, and L.D. Sivle. 2023. Behavioural responses of wild, spawning Atlantic cod (*Gadus morhua* L.) to seismic airgun exposure. **ICES J. Mar. Sci.** 80(4):1052-1065.
- Mead, J.G. and C.W. Potter. 1995. Recognizing two populations of the bottlenose dolphins (*Tursiops truncatus*) off the Atlantic coast of North America: morphological and ecological considerations. **IBI Reports** 5:31-44.
- Meekan, M.G., C.W. Speed, R.D. McCauley, R. Fisher, M.J. Birt, L.M. Currey-Randall, J.M. Semmens et al. 2021. A large-scale experiment finds no evidence that a seismic survey impacts a demersal fish fauna. **Proc. Nat. Acad. Sci.** 118(30): e2100869118.
- Meier, S.K., S.B. Yazvenko, S.A. Blokhin, P. Wainwright, M.K. Maminov, Y.M. Yakovlev, and M.W. Newcomer. 2007. Distribution and abundance of western gray whales off northeastern Sakhalin Island, Russia, 2001–2003. **Environ. Monit. Assess.** 134(1-3):107-136.
- Melcón, M.L., A.J. Cummins, S.M. Kerosky, L.K. Roche, S.M. Wiggins, and J.A. Hildebrand. 2012. Blue whales response to anthropogenic noise. **PLoS ONE** 7(2):e32681.
- Miller, G.W., R.E. Elliott, W.R. Koski, V.D. Moulton, and W.J. Richardson. 1999. Whales. p. 5-1 to 5-109 *In*: W.J. Richardson (ed.), Marine mammal and acoustical monitoring of Western Geophysical's open-water seismic program in the Alaskan Beaufort Sea, 1998. LGL Rep. TA2230-3. Rep. from LGL Ltd., King City, Ont., and Greeneridge Sciences Inc., Santa Barbara, CA, for Western Geophysical, Houston, TX, and Nat. Mar. Fish. Serv., Anchorage, AK, and Silver Spring, MD. 390 p.
- Miller, G.W., V.D. Moulton, R.A. Davis, M. Holst, P. Millman, A. MacGillivray, and D. Hannay. 2005. Monitoring seismic effects on marine mammals—southeastern Beaufort Sea, 2001–2002. p. 511-542 *In*: S.L. Armsworthy, P.J. Cranford, and K. Lee (eds.), Offshore Oil and Gas Environmental Effects Monitoring/Approaches and Technologies. Battelle Press, Columbus, OH.
- Miller, I. and E. Cripps. 2013. Three dimensional marine seismic survey has no measureable effect on species richness or abundance of a coral reef associated fish community. **Mar. Poll. Bull.** 77:63-70.



- Miller, P.J.O., M.P. Johnson, P.T. Madsen, N. Biassoni, M. Quero, and P.L. Tyack. 2009. Using at-sea experiments to study the effects of airguns on the foraging behavior of sperm whales in the Gulf of Mexico. **Deep-Sea Res.** **I** 56(7):1168-1181.
- Miller, P.J., S. Isojunno, E. Siegal, F.P.A. Lam, P.H. Kvalsheim, and C. Curé. 2022. Behavioral responses to predatory sounds predict sensitivity of cetaceans to anthropogenic noise within a soundscape of fear. **Proc. Nat. Acad. Sci.** 119(13):e2114932119.
- Mitchell, E.D. 1975. Report on the meeting on small cetaceans, Montreal, April 1-11. **J. Fish. Res. Board Canada** 32:914-916.
- Moein, S.E., J.A. Musick, J.A. Keinath, D.E. Barnard, M. Lenhardt, and R. George. 1994. Evaluation of seismic sources for repelling sea turtles from hopper dredges. Rep. from Virginia Inst. Mar. Sci., Gloucester Point, VA, for U.S. Army Corps of Engineers. 33 p.
- Monaco, C., J.M. Ibáñez, F. Carrión, and L.M. Tringali. 2016. Cetacean behavioural responses to noise exposure generated by seismic surveys: how to mitigate better? **Ann. Geophys.** 59(4): S0436. doi:10.4401/ag-7089.
- Morell, M., A. Brownlow, B. McGovern, S.A. Raverty, R.E. Shadwick, and M. André. 2017. Implementation of a method to visualize noise-induced hearing loss in mass stranded cetaceans. **Sci. Rep.** 7:41848.
- Morell, M., A. . Vogl, L.L. IJsseldijk, M. Piscitelli-Doshkov, L. Tong, S. Ostertag, M. Ferreira, N. Fraija-Fernandez, K.M. Colegrove, J.-L. Puel, S.A. Raverty, and R.E. Shadwick. 2020. Echolocating whales and bats express the motor protein prestin in the inner ear: A potential marker for hearing loss. **Front. Vet. Sci.** 17:7:429.
- Morell, M., L.L. IJsseldijk, A.J. Berends, A. Gröne, U. Siebert, S.A. Raverty, R.E. Shadwick, M.J.L. Kik. 2021. Evidence of hearing loss and unrelated toxoplasmosis in a free-ranging harbour porpoise (*Phocoena phocoena*). **Animals** 11:3058.
- Morris, C.J., D. Cote, B. Martin, and D. Kehler. 2018. Effects of 2D seismic on the snow crab fishery. **Fish. Res.** 197:67-77.
- Morris, C.J., D. Cote, S.B. Martin, and D. Mullowney. 2020. Effects of 3D seismic surveying on snow crab fishery. **Fish. Res.** 232:105719.
- Morris, C.J., D. Cote, B. Martin, R. Saunders-Lee, M. Rise, J. Hanlon, J. Payne, P.M. Regular, D. Mullowney, J.C. Perez-Casanova, M.G. Persiak, J. Xu, V. Han, D. Kehler, J.R. Hall, S. Lehnert, E. Gonzalez, S. Kumar, I. Bradbury, and N. Paddy. 2021. As assessment of seismic surveys to affect snow crab resources. St. John's, NL, 92 p. Environmental Research Fund Report No. 200.
- Mortensen, L.O., M.E. Chudzinska, H. Slabbekoorn, and F. Thomsen. 2021. Agent-based models to investigate sound impact on marine animals: bridging the gap between effects on individual behaviour and population level consequences. **Oikos** 130(7):1074-1086
- Moulton, V.D. and M. Holst. 2010. Effects of seismic survey sound on cetaceans in the Northwest Atlantic. Environ. Stud. Res. Funds Rep. 182. St. John's, Nfld. 28 p. Available at <http://www.esrfunds.org/pdf/182.pdf>.
- Muir, J.E., L. Ainsworth, R. Joy, R. Racca, Y. Bychkov, G. Gailey, V. Vladimirov, S. Starodymov, and K. Bröker. 2015. Distance from shore as an indicator of disturbance of gray whales during a seismic survey off Sakhalin Island, Russia. **Endang. Species. Res.** 29:161-178.
- Muir, J.E., L. Ainsworth, R. Racca, Y. Bychkov, G. Gailey, V. Vladimirov, S. Starodymov, and K. Bröker. 2016. Gray whale densities during a seismic survey off Sakhalin Island, Russia. **Endang. Species Res.** 29(2):211-227.
- Mullin, K.D. 2007. Abundance of cetaceans in the oceanic northern Gulf of Mexico from 2003 and 2004 ship surveys. Available at <http://aquaticcommons.org/15062/>
- Mullin, K.D. and G.L. Fulling. 2004. Abundance of cetaceans in the oceanic northern Gulf of Mexico, 1996–2001.



**Mar. Mamm. Sci.** 20(4):787-807.

- Mullin, K.D. and W. Hoggard. 2000. Visual surveys of cetaceans and sea turtles from aircraft and ships. p. 111-171 In R.W. Davis, W.E. Evans and B. Würsig (eds.), Cetaceans, sea turtles and seabirds in the northern Gulf of Mexico: distribution, abundance and habitat associations, Vol. II: technical report. U.S. Dep. Interior, Geol. Surv., Biol. Resour. Div., USGS/BRD/CR-1999-0006, and Minerals Manage. Serv., OCS Study MMS 2000-003.
- Mullin, K.D., T.A. Jefferson, L.J. Hansen and W. Hoggard. 1994. First sightings of melon-headed whales (*Peponocephala electra*) in the Gulf of Mexico. **Mar. Mamm. Sci.** 10(3):342-348
- Mullin, K.D., W. Hoggard and L.J. Hansen. 2004. Abundance and seasonal occurrence of cetaceans in outer continental shelf and slope waters of the north-central and northwestern Gulf of Mexico. **Gulf Mex. Sci.** 22:62-73.
- Mulsow, J., C.E. Schlundt, L. Brandt, and J.J. Finneran. 2015. Equal latency contours for bottlenose dolphins (*Tursiops truncatus*) and California sea lions (*Zalophus californianus*). **J. Acoust. Soc. Am.** 138(5): 2678-2691.
- Mulsow, J., C.E. Schlundt, M.G. Strahan, and J. Finneran. 2023. Bottlenose dolphin temporary threshold shift following exposure to 10-ms impulses centered at 8 kHz. **J. Acoust. Soc. Am.** 154(2):1287-1298.
- Nachtigall, P.E. and A.Y. Supin. 2014. Conditioned hearing sensitivity reduction in the bottlenose dolphin (*Tursiops truncatus*). **J. Exp. Biol.** 217(15): 2806-2813.
- Nachtigall, P.E. and A.Y. Supin. 2015. Conditioned frequency-dependent hearing sensitivity reduction in the bottlenose dolphin (*Tursiops truncatus*). **J. Exp. Biol.** 218(7): 999-1005.
- Nachtigall, P.E. and A.Y. Supin. 2016. Hearing sensation changes when a warning predict a loud sound in the false killer whale (*Pseudorca crassidens*). p. 743-746 In: A.N. Popper and A. Hawkins (eds.), The Effects of Noise on Aquatic Life II. Springer, New York, NY. 1292 p.
- Nachtigall, P.E., A.Y. Supin, A.F. Pacini, and R.A. Kastelein. 2018. Four odontocete species change hearing levels when warned of impending loud sound. **Integr. Zool.** 13(2):160-165.
- National Academies of Sciences, Engineering, and Medicine. 2017. Approaches to understanding the cumulative effects of stressors on marine mammals. The National Academies Press. Washington, DC. 134 p.
- NCEI (National Centers for Environmental Information). 2024a. Habitat Areas of Particular Concern. Accessed April 2024 at <https://www.ncei.noaa.gov/maps/fgb/reports/HAPC.pdf>.
- NCEI. 2024b. NCEI Trackline Geophysical Data Viewer. Accessed April 2024 at <https://www.ncei.noaa.gov/maps/geophysics/>
- Nehls, G., R. Zydelis, R. Matuschek, M. Brandt., A. Diederichs, C. Hoeschle, and F. Thomsen. 2024. Impact of high marine traffic on harbor porpoise: effect on abundance and distribution. In: A.N. Popper, J. Sisneros, A.D. Hawkins, and F. Thomsen (eds.), The Effects of Noise on Aquatic Life. Springer, Cham.
- Nelms, S.E., W.E.D. Piniak, C.R. Weir, and B.J. Godley. 2016. Seismic surveys and marine turtles: an under-estimated global threat? **Biol. Conserv.** 193:49-65.
- Neo, Y.Y., J. Seitz, R.A. Kastelein, H.V. Winter, C. Ten Cate, and H. Slabbekoorn. 2014. Temporal structure of sound affects behavioural recovery from noise impact in European seabass. **Biol. Conserv.** 178:65-73.
- Neo, Y.Y., E. Ufkes, R. Kastelein, H.V. Winter, C. ten Cate, and H. Slabbekoorn. 2015. Impulsive sounds change European seabass swimming patterns: influence of pulse repetition interval. **Mar. Poll. Bull.** 97:111-117.
- Neo, Y.Y., J. Hubert, L. Bolle, H.V. Winter, C. Ten Cate, and H. Slabbekoorn. 2016. Sound exposure changes European seabass behaviour in a large outdoor floating pen: effects of temporal structure and a ramp-up



- procedure. **Environ. Poll.** 214:26-34.
- Neo, Y.Y., J. Hubert, L.J. Bolle, H.V. Winter, and H. Slabbekoorn. 2018. European seabass respond more strongly to noise exposure at night and habituate over repeated trials of sound exposure. **Environ. Pollut.** 239:367-374.
- New, L.F., J. Harwood, L. Thomas, C. Donovan, J.S. Clark, G. Hastie, P.M. Thompson, B. Cheney, L. Scott-Hayward, and D. Lusseau. 2013a. Modelling the biological significance of behavioural change in coastal bottlenose dolphins in response to disturbance. **Function. Ecol.** 27:314-322.
- New, L.F., D. Moretti, S.K. Hooker, D.P. Costa, and S.E. Simmons. 2013b. Using energetic models to investigate the survival and reproduction of beaked whales (family Ziphiidae). **PLoS ONE** 8(7): e68725.
- Nieukirk, S.L., D.K. Mellinger, S.E. Moore, K. Klinck, R.P. Dziak and J. Goslin. 2012. Sounds from airguns and fin whales recorded in the mid-Atlantic Ocean, 1999–2009. **J. Acoust. Soc. Am.** 131(2):1102-1112.
- Noad, M. and R. Dunlop. 2023. Humpback whales increase the length of their songs during nearby airgun operations. **J. Acoust. Soc. Am.** 154(4 Supplement):A88.
- NMFS (National Marine Fisheries Service). 2001. Small takes of marine mammals incidental to specified activities: oil and gas exploration drilling activities in the Beaufort Sea/Notice of issuance of an incidental harassment authorization. **Fed. Reg.** 66(26, 7 Feb.):9291-9298.
- NMFS. 2011. Endangered and threatened species; determination of nine distinct population segments of loggerhead sea turtles as endangered or threatened; final rule. **Fed. Reg.** 76(184, 22 Sept.):58868-58952.
- NMFS. 2013. Effects of oil and gas activities in the Arctic Ocean: supplemental draft environmental impact statement. U.S. Dept. of Commerce, National Oceanic and Atmospheric Administration, National Marine Fisheries Service, Office of Protected Resources.
- NMFS. 2014. Endangered and threatened wildlife: Critical Habitat for the Northwest Atlantic Ocean Loggerhead Sea Turtle Distinct Population Segment (DPS) and determination regarding Critical Habitat for the North Pacific Ocean Loggerhead DPS; Final Rule. **Fed. Reg.** 79 (132, 10 July):39856-39912.
- NMFS. 2016a. Endangered and threatened wildlife and plants; final rule to list eleven Distinct Population Segments of the green sea turtle (*Chelonia mydas*) as endangered or threatened and revision of current listings under the Endangered Species Act. **Fed. Reg.** 81(66, 6 Apr.):20058-20090.
- NMFS. 2016b. Technical guidance for assessing the effects of anthropogenic sound on marine mammal hearing: underwater acoustic thresholds for onset of permanent and temporary threshold shifts. U.S. Depart. Commerce, National Oceanic and Atmospheric Administration. 178 p.
- NMFS. 2018. 2018 revision to: technical guidance for assessing the effects of anthropogenic sound on marine mammal hearing (version 2.0). Underwater thresholds for onset of permanent and temporary threshold shifts. Office of Protected Resources Nat. Mar. Fish. Serv., Silver Spring, MD. 167 p.
- NMFS. 2023a. Endangered and Threatened Species; Designation of Critical Habitat for the Rice's Whale. Proposed Rule. **Fed. Reg.** 88(140; 14 July):47453-47472.
- NMFS. 2023b. Endangered and threatened wildlife and plants; proposed rule to designate marine critical habitat for six distinct population segments of green sea turtles. **Fed. Reg.** 88(137, 19 July):46572-46671.
- NMFS. 2024. Draft U.S. Atlantic and Gulf of Mexico Marine Mammal Stock Assessment. Accessed April 2024 at <https://www.fisheries.noaa.gov/s3/2024-01/Draft-2023-MMSARs-Public-Comment.pdf>.
- NMFS and USFWS (National Marine Fisheries Service and U.S. Fish and Wildlife Service). 2007. Green sea turtle (*Chelonia mydas*) 5-year review: summary and evaluation. NMFS Office of Protected Resources, Silver Spring, MD, and USFWS Southeast Region, Jacksonville Ecological Services Field Office, Jacksonville, FL. 102 p.



- NMFS and USFWS. 2008. Recovery plan for the Northwest Atlantic population of the loggerhead sea turtle (*Caretta caretta*): Second revision. Office of Protected Resources, National Marine Fisheries Service, Silver Spring, MD, USA. January. 325 p
- NMFS and USFWS. 2013. Hawksbill turtle (*Eretmochelys imbricata*) 5-year review: summary and evaluation. NMFS Office of Protected Resources, Silver Spring, MD, and USFWS Southeast Region, Jacksonville Ecological Services Field Office, Jacksonville, FL. 91 p.
- NMFS and USFWS. 2015. Kemp's ridley sea turtle (*Lepidochelys kempii*) five-year review: summary and evaluation. National Marine Fisheries Service, Silver Spring, MD, and U.S. Fish and Wildlife Service, Albuquerque, New Mexico. 62 p.
- NMFS and USFWS. 2019. Recovery plan for the Northwest Atlantic population of the loggerhead sea turtle (*Caretta caretta*): Second revision (2008). Assessment of Progress Toward Recovery. Office of Protected Resources, National Marine Fisheries Service. Available at [https://media.fisheries.noaa.gov/dam-migration/final\\_nw\\_atl\\_cc\\_recovery\\_team\\_progress\\_review\\_report\\_508.pdf](https://media.fisheries.noaa.gov/dam-migration/final_nw_atl_cc_recovery_team_progress_review_report_508.pdf).
- NMFS and USFWS. 2020. Endangered Species Act status review of the leatherback turtle (*Dermochelys coriacea*). Report to the National Marine Fisheries Service Office of Protected Resources and U.S. Fish and Wildlife Service.
- NMFS and USFWS. 2023. Loggerhead sea turtle (*Caretta caretta*) Northwest Atlantic Ocean DPS 5-Year Review: summary and evaluation. National Marine Fisheries Service, Silver Spring, MD. 63 p.
- NMFS, USFWS, SEMARNAT (Secretary of Environment and Natural Resources, Mexico). 2011. Bi-national recovery plan for the Kemp's ridley sea turtle (*Lepidochelys kempii*), 2nd Rev. National Marine Fisheries Service, Silver Spring, MD, USA. 174 p
- NOAA (National Oceanographic and Atmospheric Administration). 2002. Magnuson-Stevens Act Provisions; Essential Fish Habitat (EFH). **Fed. Reg.** 67(12; 17 Jan.):2343-2382.
- NOAA. 2014. Endangered and Threatened Wildlife and Plants; Threatened and Endangered Status for Distinct Population Segments of Scalloped Hammerhead Sharks. **Fed. Reg.** 79(128, 3 July):38213-38242.
- NOAA. 2016. Endangered and Threatened Wildlife and Plants: Final Listing Determination on the Proposal To List the Nassau Grouper as Threatened Under the Endangered Species Act. **Fed. Reg.** 81(125, 29 June):42268-42284.
- NOAA. 2019. 2010–2014 Cetacean Unusual Mortality Event in Northern Gulf of Mexico (Closed). Accessed April 2024 at <https://www.fisheries.noaa.gov/national/marine-life-distress/2010-2014-cetacean-unusual-mortality-event-northern-gulf-mexico>
- NOAA. 2021a. Inter-American Convention for the Protection and Conservation of Sea Turtles. Accessed April 2024 <https://www.fisheries.noaa.gov/national/endangered-species-conservation/inter-american-convention-protection-and-conservation-sea>.
- NOAA. 2021b. Essential Fish Habitat – Data Inventory. Accessed June 2024 at <https://www.habitat.noaa.gov/application/efhinventory/>
- NOAA. 2024a. Giant Manta Ray (*Manta birostris*). Accessed April 2024 at <https://www.fisheries.noaa.gov/species/giant-manta-ray>.
- NOAA. 2024b. Oceanic Whitetip Shark (*Carcharhinus longimanus*). Accessed April 2024 at <https://www.fisheries.noaa.gov/species/oceanic-whitetip-shark>.
- NOAA. 2024c. NOAA Office of Science and Technology, National Marine Fisheries Service, Fisheries Statistics and Economics Division. Accessed in April 2024 at <https://www.fisheries.noaa.gov/foss/f?p=215:200:16061468146698:Mail:NO::>



- NOAA. 2024d. NOAA. Recreational Fisheries Statistics Queries. Accessed April 2024 at <https://www.fisheries.noaa.gov/data-tools/recreational-fisheries-statistics-queries>.
- NOAA. 2024e. Wrecks and Obstructions Database. Accessed June 2024 at <https://www.nauticalcharts.noaa.gov/data/wrecks-and-obstructions.html>
- NOAA. 2024f. Active and closed Unusual Mortality Events. Accessed April 2024 at <https://www.fisheries.noaa.gov/national/marine-life-distress/active-and-closed-unusual-mortality-events>.
- NOAA. 2024g. Deepwater Horizon oil spill: Longterm effects on marine mammals, sea turtles. Accessed April 2024 at <https://oceanservice.noaa.gov/news/apr17/dwh-protected-species.html>.
- NOAA. 2024h. List of Fisheries for 2024. **Fed. Reg.** 89(33, February 16):12257-12282.
- Nowacek, D.P., L.H. Thorne, D.W. Johnston, and P.L. Tyack. 2007. Responses of cetaceans to anthropogenic noise. **Mamm. Rev.** 37(2):81-115.
- Nowacek, D.P., A.I. Vedenev, B.L. Southall, and R. Racca. 2012. Development and implementation of criteria for exposure of western gray whales to oil and gas industry noise. p. 523-528 In: A.N. Popper and A. Hawkins (eds.), *The Effects of Noise on Aquatic Life*. Springer, New York, NY. 695 p.
- Nowacek, D.P., K. Bröker, G. Donovan, G. Gailey, R. Racca, R.R. Reeves, A.I. Vedenev, D.W. Weller, and B.L. Southall. 2013a. Responsible practices for minimizing and monitoring environmental impacts of marine seismic surveys with an emphasis on marine mammals. **Aquatic Mamm.** 39(4):356-377.
- Nowacek, D.P., K. Bröker, G. Donovan, G. Gailey, R. Racca, R.R. Reeves, A.I. Vedenev, D.W. Weller, and B.L. Southall. 2013b. Environmental impacts of marine seismic surveys with an emphasis on marine mammals. **Aquatic Mamm.** 39(4):356-377.
- Nowacek, D.P., C.W. Clark, P. Mann, P.J.O. Miller, H.C. Rosenbaum, J.S. Golden, M. Jasny, J. Kraska, and B.L. Southall. 2015. Marine seismic surveys and ocean noise: time for coordinated and prudent planning. **Front. Ecol. Environ.** 13(7):378-386.
- Nowacek, D.P., F. Christiansen, L. Bejder, J.A. Goldbogen, and A.S. Friedlaender. 2016. Studying cetacean behaviour: new technological approaches and conservation applications. **Animal Behav.** 120:235-244.
- NRC (National Research Council). 2005. Marine mammal populations and ocean noise/Determining when noise causes biologically significant effects. U.S. Nat. Res. Council, Ocean Studies Board, Committee on characterizing biologically significant marine mammal behavior (Wartzok, D.W., J. Altmann, W. Au, K. Ralls, A. Starfield, and P.L. Tyack). Nat. Acad. Press, Washington, DC. 126 p.
- NSF and USGS (National Science Foundation and U.S. Geological Survey). 2011. Final Programmatic Environmental Impact Statement/Overseas Environmental Impact Statement for Marine Seismic Research Funded by the National Science Foundation or Conducted by the U.S. Geological Survey.
- O'Brien, J.M., S. Beck, S.D. Berrow, M. André, M. van der Schaar, I. O'Connor, and E.P. McKeown. 2016. The use of deep water berths and the effect of noise on bottlenose dolphins in the Shannon Estuary cSAC. p. 775-783 In: *The Effects of Noise on Aquatic Life II*, Springer, New York, NY. 1292 p.
- Oakley, J.A., A.T. Williams, and T. Thomas. 2017. Reactions of harbour porpoise (*Phocoena phocoena*) to vessel traffic in the coastal waters of South Wales, UK. **Ocean Coastal Manage.** 138:158-169.
- OBIS (Ocean Biogeographic Information System). 2024. Data from the Ocean Biogeographic Information System. Intergovernmental Oceanographic Commission of UNESCO. Accessed May 2024 at <http://www.iobis.org>.
- Odell, D.K. and K.M. McClune. 1999. False killer whale *Pseudorca crassidens* (Owen, 1846). p. 213-243 In: S.H. Ridgway and R. Harrison (eds.), *Handbook of marine mammals*, Vol. 6: The second book of dolphins and the porpoises. Academic Press, San Diego, CA. 486 p.



- Olson, P.A. 2018. Pilot whales *Globicephala melas* and *G. macrorhynchus*. p. 701-705 In: B. Würsig, J.G.M. Thewissen, and K.M. Kovacs (eds.), Encyclopedia of Marine Mammals, 3rd Edition. Academic Press/Elsevier, San Diego, CA. 1157 p.
- Ortega-Ortiz, J.G. 2002. Multiscale analysis of cetacean distribution in the Gulf of Mexico. PhD Dissertation, Texas A&M University.
- Papale, E., M. Gamba, M. Perez-Gil, V.M. Martin, and C. Giacoma. 2015. Dolphins adjust species-specific frequency parameters to compensate for increasing background noise. **PLoS ONE** 10(4):e0121711.
- Parente, C.L., J.P. de Araújo and M.E. de Araújo. 2007. Diversity of cetaceans as tool in monitoring environmental impacts of seismic surveys. **Biota Neotrop.** 7(1):1-7.
- Parks, S.E., M. Johnson, D. Nowacek, and P.L. Tyack. 2011. Individual right whales call louder in increased environmental noise. **Biol. Lett.** 7(1):33-35.
- Parks, S.E., M.P. Johnson, D.P. Nowacek, and P.L. Tyack. 2012. Changes in vocal behaviour of North Atlantic right whales in increased noise. p. 317-320 In: A.N. Popper and A. Hawkins (eds.), The Effects of Noise on Aquatic Life. Springer, New York, NY. 695 p.
- Parks, S.E., K. Groch, P. Flores, R. Sousa-Lima, and I.R. Urazghildiiev. 2016a. Humans, fish, and whales: how right whales modify calling behavior in response to shifting background noise conditions. p. 809-813 In: A.N. Popper and A. Hawkins (eds.), The Effects of Noise on Aquatic Life II. Springer, New York, NY. 1292 p.
- Parks, S.E., D.A. Cusano, A. Bocconcelli, and A.S. Friedlaender. 2016b. Noise impacts on social sound production by foraging humpback whales. Abstr. 4th Int. Conf. Effects of Noise on Aquatic Life, July 2016, Dublin, Ireland.
- Parry, G.D., S. Heislors, G.F. Werner, M.D. Asplin, and A. Gason. 2002. Assessment of environmental effects of seismic testing on scallop fisheries in Bass Strait. Marine and Freshwater Resources Institute. Report No. 50.
- Patin, S. 1999. Oil pollution of the sea. Available at <http://www.offshore-environment.com/oilpollution.html>.
- Paxton, A.B., J.C. Taylor, D.P. Nowacek, J. Dale, E. Cole, C.M. Voss, and C.H. Peterson. 2017. Seismic survey noise disrupted fish use of a temperate reef. **Mar. Policy** 78:68-73.
- Payne, J.F., C.D. Andrews, J. Hanlon, and J. Lawson. 2015. Effects of seismic air-gun sounds on lobster (*Homarus americanus*): pilot laboratory studies with (i) a recorded track from a seismic survey and (ii) air-gun pulse exposures over 5 days. ESRF-NRC 197. 38 p.
- Payne, R. 1978. Behavior and vocalizations of humpback whales (*Megaptera* sp.). In: K.S. Norris and R.R. Reeves (eds.), Report on a workshop on problems related to humpback whales (*Megaptera novaeangliae*) in Hawaii. MCC-77/03. Rep. from Sea Life Inc., Makapuu Pt., HI, for U.S. Mar. Mamm. Comm., Washington, DC.
- Pearson, W., J. Skalski, S. Sulkin, and C. Malme. 1994. Effects of seismic energy releases on the survival and development of zoeal larvae of Dungeness crab (*Cancer magister*). **Mar. Env. Res.** 38:93-113.
- Peña, H., N.O. Handegard, and E. Ona. 2013. Feeding herring schools do not react to seismic air gun surveys. **ICES J. Mar. Sci.** 70(6):1174-1180.
- Pendoley, K. 1997. Sea turtles and management of marine seismic programs in Western Australia. **Petrol. Expl. Soc. Austral. J.** 25:8-16.
- Peng, C., X. Zhao, and G. Liu. 2015. Noise in the sea and its impacts on marine organisms. **Int. J. Environ. Res. Public Health** (12):12304-12323.
- Perrin, W.F. 2018a. Pantropical spotted dolphin *Stenella attenuata*. p. 676-678 In: B. Würsig, J.G.M. Thewissen, and K.M. Kovacs (eds.), Encyclopedia of Marine Mammals, 3rd ed. Academic Press/Elsevier, San Diego, CA. 1157 p.



- Perrin, W.F. 2018b. Spinner dolphin *Stenella longirostris*. p. 925-928 In: B. Würsig, J.G.M. Thewissen, and K.M. Kovacs (eds.), Encyclopedia of Marine Mammals, 3rd ed. Academic Press/Elsevier, San Diego, CA. 1157 p.
- Perrin, W.F., D.K. Caldwell, and M.C. Caldwell. 1994a. Atlantic spotted dolphin *Stenella frontalis* (G. Cuvier, 1829). p. 173-190 In: S.H. Ridgway and R.J. Harrison (eds.), Handbook of marine mammals, Vol. 5: The first book of dolphins. Academic Press, San Diego, CA. 416 p.
- Perrin, W.F., S. Leatherwood, and A. Collet. 1994b. Fraser's dolphin *Lagenodelphis hosei* Fraser, 1956. p. 225-240 In: S.H. Ridgway and R. Harrison (eds.), Handbook of marine mammals, Vol. 5: The first book of dolphins. Academic Press, London, U.K. 416 p.
- Pichegru, L., R. Nyengera, A.M. McInnes, and P. Pistorius. 2017. Avoidance of seismic survey activities by penguins. **Sci. Rep.** 7:16305.
- Pieniazek, R.H., R.K. Beach, G.M. Dycha, M.F. Mickle, and D.M. Higgs. 2023. Navigating noisy waters: A review of field studies examining anthropogenic noise effects on wild fish. **J. Acoust. Soc. Am.** 154(5):2828-2842.
- Pierson, M.O., J.P. Wagner, V. Langford, P. Birnie, and M.L. Tasker. 1998. Protection from, and mitigation of, the potential effects of seismic exploration on marine mammals. Chapter 7 In: M.L. Tasker and C. Weir (eds.), Proc. Seismic Mar. Mamm. Worksh., London, U.K., 23–25 June 1998.
- Pine, M.K., K. Nikolich, B. Martin, C. Morris, and F. Juanes. 2020. Assessing auditory masking for management of underwater anthropogenic noise. **J. Acoust. Soc. Am.** 147(5):3408-3417.
- Piniak, W.E. and K.L. Eckert. 2011. Sea turtle nesting habitat in the Wider Caribbean Region. **Endang. Spec. Res.** 15:129-141.
- Piniak, W.E.D., D.A. Mann, S.A. Eckert, and C.A. Harms. 2012a. Amphibious hearing in sea turtles. p. 83-88 In: A.N. Popper and A. Hawkins (eds.), The Effects of Noise on Aquatic Life. Springer, New York. 695 p.
- Piniak, W.E.D., S.A. Eckert, C.A. Harms, and E.M. Stringer. 2012b. Underwater hearing sensitivity of the leatherback sea turtle (*Dermochelys coriacea*): assessing the potential effect of anthropogenic noise. U.S. Dept. of the Interior, Bureau of Ocean Energy Management, Headquarters, Herndon, VA. OCS Study BOEM 2012-01156. 35 p.
- Pirotta, E., R. Milor, N. Quick, D. Moretti, N. Di Marzio, P. Tyack, I. Boyd, and G. Hastie. 2012. Vessel noise affects beaked whale behavior: results of a dedicated acoustic response study. **PLoS ONE** 7(8):e42535. doi:10.1371/journal.pone.0042535.
- Pirotta, E., K.L. Brookdes, I.M. Graham, and P.M. Thompson. 2014. Variation in harbour porpoise activity in response to seismic survey noise. **Biol. Lett.** 10:20131090.
- Pirotta, E., N.D. Merchant, P.M. Thompson, T.R. Barton, and D. Lusseau. 2015. Quantifying the effect of boat disturbance on bottlenose dolphin foraging activity. **Biol. Conserv.** 181:82-98.
- Pirotta, E., M. Mangel, D.P. Costa, B. Mate, J.A. Goldbogen, D.M. Palacios, L.A. Hückstädt, E.A. McHuron, L. Schwartz, and L. New. 2018. A dynamic state model of migratory behavior and physiology to assess the consequence of environmental variation and anthropogenic disturbance on marine vertebrates. **Am. Nat.** 191(2): E000-E000.
- Popov, V.V., A.Y. Supin, D. Wang, K. Wang, L. Dong, and S. Wang. 2011. Noise-induced temporary threshold shift and recovery in Yangtze finless porpoises *Neophocaena phocaenoides asiaeorientalis*. **J. Acoust. Soc. Am.** 130(1):574-584.
- Popov, V.V., A.Y. Supin, V.V. Rozhnov, D.I. Nechaev, E.V. Sysuyeva, V.O. Klishin, M.G. Pletenko, and M.B. Tarakanov. 2013. Hearing threshold shifts and recovery after noise exposure in beluga whales, *Delphinapterus leucas*. **J. Exper. Biol.** 216:1587-1596.



- Popov, V.V., D.I. Nechaev, E.V. Sysueva, V.V. Rozhnov, and A.Y. Supin. 2015. Spectrum pattern resolution after noise exposure in a beluga whale: evoked potential study. **J. Acoust. Soc. Am.** 138(1):377-388.
- Popov, V., A. Supin, D. Nechaev, E.V. Sysueva, and V. Rozhnov. 2016. Temporary threshold shifts in naïve and experienced belugas: Can dampening of the effects of fatiguing sounds be learned? p. 853-859 In: A.N. Popper and A. Hawkins (eds.), *The Effects of Noise on Aquatic Life II*. Springer, New York, NY. 1292 p.
- Popov, V.V., A.Y. Supin, A.P. Gvozdeva, D.I. Nechaev, M.B. Tarakanov, and E.V. Sysueva. 2020. Spatial release from masking in a bottlenose dolphin *Tursiops truncatus*. **J. Acoust. Soc. Am.** 147(3):1719-1726.
- Popper, A.N. 2009. Are we drowning out fish in a sea of noise? **Mar. Sci.** 27:18-20.
- Popper, A.N. and A.D. Hawkins. 2018. The importance of particle motion to fishes and invertebrates. **J. Acoust. Soc. Am.** 143(1):470-488.
- Popper, A.N. and A.D. Hawkins. 2019. An overview of fish bioacoustics and the impacts of anthropogenic sounds on fishes. **J. Fish Biol.** 94:692-713.
- Popper, A.N. and A.D. Hawkins. 2021. Fish hearing and how it is best determined. **ICES J. Mar. Sci.** 78(7):2325-2336.
- Popper, A.N. and M.C. Hastings. 2009a. The effects of human-generated sound on fish. **Integr. Zool.** 4:43-52.
- Popper, A.N. and M.C. Hastings. 2009b. The effects of anthropogenic sources of sound on fishes. **J. Fish Biol.** 75:455-489.
- Popper, A.N., A.D. Hawkins, R.R. Fay, D.A. Mann, S. Bartol, T.J. Carlson, S. Coombs, W.T. Ellison, R.L. Gentry, M.B. Halvorsen, S. Løkkeborg, P.H. Rogers, B.L. Southall, D.G. Zeddies, and W.N. Tavolga. 2014. Sound exposure guidelines for fishes and sea turtles. A technical report prepared by ANSI-Accredited Standards Committee S3/SC1 and registered with ANSI. Springer Briefs in Oceanography. ASA Press—ASA S3/SC1.4 TR-2014. 75 p.
- Popper, A.N., A.D. Hawkins, O. Sand, and J.A. Sisneros. 2019a. Examining the hearing abilities of fishes. **J. Acoust. Soc. Am.** 146(2):948-955.
- Popper, A.N., A.D. Hawkins, and M.C. Halvorsen. 2019b. Anthropogenic sound and fishes. A report prepared for the Washington State Department of Transportation, Olympia, WA. Available at <https://www.wsdot.wa.gov/research/reports/fullreports/891-1.pdf>.
- Popper, A.N., T.J. Carlson, J.A. Gross, A.D. Hawkins, D.G. Zeddies, L. Powell, and J. Young. 2016. Effects of seismic air guns on pallid sturgeon and paddlefish. p. 871-878 In: A.N. Popper and A. Hawkins (eds.), *The Effects of Noise on Aquatic Life II*. Springer, New York, NY. 1292 p.
- Popper, A.N., L. Hice-Dunton, E. Jenkins, D.M. Higgs, J. Krebs, A. Mooney, A. Rice, L. Roberts, F. Thomsen, K. Vigness-Raposa, D. Zeddies, and K.A. Williams. 2022. Offshore wind energy development: research priorities for sound and vibration effects on fish and aquatic invertebrates. **J. Acoust. Soc. Am.** 151(1):205-215.
- Prosnier, L. 2024. Zooplankton as a model to study the effects of anthropogenic sounds on aquatic ecosystems. **Sci. Total Environ.** 928:172489.
- Przeslawski, R., B. Bruce, A. Carroll, J. Anderson, R. Bradford, A. Durrant, M. Edmunds, S. Foster, Z. Huang, L. Hurt, M. Lansdell, K. Lee, C. Lees, P. Nichols, and S. Williams. 2016. Marine seismic survey impacts on fish and invertebrates: final report for the Gippsland Marine Environmental Monitoring Project. Record 2016/35. Geoscience Australia, Canberra.
- Przeslawski, R., Z. Huang, J. Anderson, A.G. Carroll, M. Edmunds, L. Hurt, and S. Williams. 2018. Multiple field-based methods to assess the potential impacts of seismic surveys on scallops. **Mar. Poll. Bull.** 129:750-761.



- Putland, R.L., N.D. Merchant, A. Farcas, and C.A. Radford. 2017. Vessel noise cuts down communication space for vocalizing fish and marine mammals. **Glob. Change Biol.** 24(4):1708-1721.
- Putland, R.L., T.A. Mooney, and A.F. Mensinger. 2023. Vessel sound causes hearing loss for hummingbird bobtail squid (*Euprymna berryi*). **Front. Mar. Sci.** 10:1151605.
- Putman, N.F., E.E. Seney, P. Verley, D.J. Shaver, M.C. López-Castro, M. Cook, V. Guzmán, B. Brost, S.A. Ceriani, R. Mirón, L.J. Peña, M. Tzeek, R.A. Valverde, C.C.G. Cantón, L. Howell, J.A. R. Ley, M.C. Tumlin, W.G. Teas, C.W. Caillouet Jr, E. Cuevas, B.J. Gallaway, P.M. Richards, and K.L. Mansfield. 2019. Predicted distributions and abundances of the sea turtle ‘lost years’ in the western North Atlantic Ocean. **Ecography** 42:1-12.
- Radford, A.N., E. Kerridge, and S.D. Simpson. 2014. Acoustic communication in a noisy world: Can fish compete with anthropogenic noise? **Behav. Ecol.** 25(5):1022-1030.
- Radford, A.N., L. Lèbre, G. Lecaillon, S.L. Nedelec, and S.D. Simpson. 2016. Repeated exposure reduces the response to impulsive noise in European seabass. **Glob. Chang. Biol.** 22(10):3349–3360.
- Radtke, C.L., J.M. Terhune, H. Frouin-Mouy, and P.A. Rouget. 2023. Vocal count responses of narwhals to bulk carrier noise in Milne Inlet, Nunavut, Canada. **Mar. Mamm. Sci.** 39:1057-1075.
- Rako, N., C.M. Fortuna, D. Holcer, P. Mackelworth, M. Nimak-Wood, G. Pleslić, L. Sebastianutto, I. Vilibić, A. Wiemann, and M. Picciulin. 2013. Leisure boating noise as a trigger for the displacement of the bottlenose dolphins of the Cres-Lošinj archipelago (northern Adriatic Sea, Croatia). **Mar. Poll. Bull.** 68(1-2):77-84.
- Rappucci, G., L.P. Garrison, M. Soldevilla, J. Ortega-Ortiz, J. Reid, L. Aichinger-Dias, K. Mullin, and J. Litz. 2023. Gulf of Mexico Marine Assessment Program for Protected Species (GoMMAPPS): marine mammals. Volume 1: report. New Orleans (LA): US Department of the Interior, Bureau of Ocean Energy Management. 104 p. Obligation No.: M17PG00013. Report No.: OCS Study BOEM 2023-042.
- Redfern, J.V., M.F. McKenna, T.J. Moore, J. Calambokidis, M.L. Deangelis, E.A. Becker, J. Barlow, K.A. Forney, P.C. Fiedler, and S.J. Chivers. 2013. Assessing the risk of ships striking large whales in marine spatial planning. **Conserv. Biol.** 27(2):292-302.
- Reeves, R.R., B.D. Smith, E.A. Crespo, and G. Notarbartolo di Sciara. 2003. Dolphins, whales, and porpoises: 2002–2010 Conservation Action Plan for the World’s Cetaceans. IUCN/SSC Cetacean Specialist Group, Gland, Switzerland, and Cambridge, UK.
- Reyes, J.C. 1991. The conservation of small cetaceans: a review. Report prepared for the Secretariat of the Convention on the Conservation of Migratory Species of Wild Animals. UNEP.
- Rice, A.N., J.T. Tielens, B.J. Estabrook, C.A. Muirhead, A. Rahaman, M. Guerra, and C.W. Clark. 2014. Variation of ocean acoustic environments along the western North Atlantic coast: a case study in context of the right whale migration route. **Ecol. Inform.** 21:89-99.
- Rice, D.W. 1998. Marine mammals of the world, systematics and distribution. Spec. Publ. 4. Soc. Mar. Mammal., Allen Press, Lawrence, KS. 231 p.
- Richards, P.M., S.P. Epperly, S.S. Heppell, R.T. King, C.R. Sasso, F. Moncada, G. Nodarse, D.J. Shaver, Y. Medina, and J. Zurita. 2011. Sea turtle population estimates incorporating uncertainty: a new approach applied to western North Atlantic loggerheads *Caretta caretta*. **Endang. Spec. Res.** 15(2):151-158.
- Richardson, A.J., R.J. Matear, and A. Lenton. 2017. Potential impacts on zooplankton of seismic surveys. CSIRO, Australia. 34 p.
- Richardson, W.J., C.R. Greene, Jr., C.I. Malme, and D.H. Thomson. 1995. Marine mammals and noise. Academic Press, San Diego. 576 p.
- Richardson, W.J., G.W. Miller, and C.R. Greene, Jr. 1999. Displacement of migrating bowhead whales by sounds from seismic surveys in shallow waters of the Beaufort Sea. **J. Acoust. Soc. Am.** 106(4, Pt. 2):2281 (Abstract).



- Roberts, J. 2016. Habitat-based cetacean density models for the U.S. Atlantic and Gulf of Mexico (2015 Version). Last updated March 1, 2016. Data downloaded on June 20, 2024 from <https://seamap.env.duke.edu/models/Duke-EC-GOM-2015/>
- Roberts, J.J., B.D. Best, L. Mannocci, E. Fujioka, P.N. Halpin, D.L. Palka, L.P. Garrison, K.D. Mullin, T.V. Cole, C.B. Khan, and W.A. McLellan. 2016a. Habitat-based cetacean density models for the US Atlantic and Gulf of Mexico. **Sci. Rep.** 6(1):22615.
- Roberts, L. and M. Elliott. 2017. Good or bad vibrations? Impacts of anthropogenic vibration on the marine epibenthos. **Total Environ.** 595:255-268.
- Roberts, L., S. Cheesman, T. Breithaupt, and M. Elliott. 2015. Sensitivity of the mussel *Mytilus edulis* to substrate-borne vibration in relation to anthropogenically generated noise. **Mar. Ecol. Prog. Ser.** 538:185-195.
- Roberts, L., S. Cheesman, M. Elliott, and T. Breithaupt. 2016b. Sensitivity of *Pagurus bernhardus* (L.) to substrate-borne vibration and anthropogenic noise. **J. Exp. Mar. Biol. Ecol.** 474:185-194.
- Robertson, F.C., W.R. Koski, T.A. Thomas, W.J. Richardson, B. Würsig, and A.W. Trites. 2013. Seismic operations have variable effects on dive-cycle behavior of bowhead whales in the Beaufort Sea. **Endang. Species Res.** 21:143-160.
- Rogers, P., E. Debusschere, D. de Haan, B. Martin, B., and H.W. Slabbekoorn. 2021. North Sea soundscapes from a fish perspective: directional patterns in particle motion and masking potential from anthropogenic noise. **J. Acoust. Soc. Am.** 150(3):2174-2188.
- Rolland, R.M., S.E. Parks, K.E. Hunt, M. Castellote, P.J. Corkeron, D.P. Nowacek, S.K. Water, and S.D. Kraus. 2012. Evidence that ship noise increases stress in right whales. **Proc. R. Soc. B** 279:2363-2368.
- Romano, T.A., M.J. Keogh, C.Kelly, P. Feng, L. Berk, C.E. Schlundt, D.A. Carder, and J.J. Finneran. 2004. Anthropogenic sound and marine mammal health: measures of the nervous and immune systems before and after intense sound exposure. **Can. J. Fish. Aquat. Sci.** 61(7):1124-1134.
- RPS. 2024. GLO Permit 2024-0001, University of Texas San Luis 3D Survey 2024, Protected Species Observer Report. Report prepared by RPS, Houston, TX, for TDI Brooks, College Station, TX.
- Rutenko, A.N., M.M. Zykov, V.A. Gritsenko, M.Y. Fershalov, M.R. Jenkerson, R. Racca, and V.E. Nechayuk. 2022. Real-time acoustic monitoring with telemetry to mitigate potential effects of seismic survey sounds on marine mammals: a case study offshore Sakhalin Island. **Env. Monit. Assess.** 194 (Suppl. 1):745.
- Rystad Energy. 2019. Gulf of Mexico oil output set for another record year. Accessed June 2024 at <https://oilprice.com/Energy/Energy-General/Gulf-Of-Mexico-Oil-Output-Set-For-Another-Record-Year.html>.
- Sairanen, E.E. 2014. Weather and ship induced sounds and the effect of shipping on harbor porpoise (*Phocoena phocoena*) activity. M.Sc. Thesis, University of Helsinki. 67 p.
- Salas, A.K., A.M. Capuano, C.A. Harms, W.E. Piniak, and T.A. Mooney. 2024. Frequency-dependent temporary threshold shifts in the Eastern painted turtle (*Chrysemys picta picta*). **J. Acoust. Soc. Am.** 155(5):3254-3266.
- Salden, D.R. 1993. Effects of research boat approaches on humpback whale behavior off Maui, Hawaii, 1989–1993. p. 94 In: Abstr. 10<sup>th</sup> Bienn. Conf. Biol. Mar. Mamm., Galveston, TX, Nov. 1993. 130 p.
- Sarnocińska, J., J. Teilmann, J.D. Balle, F.M. van Beest, M. Delefosse, and J. Tougaard. 2020. Harbor porpoise (*Phocoena phocoena*) reaction to a 3D seismic airgun survey in the North Sea. **Front. Mar. Sci.** 6:824.
- Savage, K. 2017. Alaska and British Columbia Large Whale Unusual Mortality Event Summary Report. NOAA Fisheries, Juneau, AK. 42 p.
- Schlundt, C.E., J.J. Finneran, D.A. Carder, and S.H. Ridgway. 2016. Temporary shift in masking hearing thresholds of bottlenose dolphins, *Tursiops truncatus*, and white whales, *Delphinapterus leucas*, after exposure to intense



- tones. p. 987-991 *In*: A.N. Popper and A. Hawkins (eds.), *The Effects of Noise on Aquatic Life II*. Springer, New York, NY. 1292 p.
- Scholik-Schlomer, A. 2015. Where the decibels hit the water: perspectives on the application of science to real-world underwater noise and marine protected species issues. **Acoustics Today** 11(3):36-44.
- Schwarz, L., E. McHuron, M. Mangel, G. Gailey, and O. Synchenko. 2022. Gray whale habitat use and reproductive success during seismic surveys near their feeding grounds: comparing state-dependent life history models and field data. **Env. Monit. Assess.** 194 (Suppl. 1):733. <https://doi.org/10.1007/s10661-022-10024-9>.
- Sciaccia, V., S. Viola, S. Pulvirenti, G. Riccobene, F. Caruso, E. De Domenico, and G. Pavan. 2016. Shipping noise and seismic airgun surveys in the Ionian Sea: potential impact on Mediterranean fin whale. **Proc. Meet. Acoust.** 4ENAL 27(1):040010.
- SeaAroundUs. 2016. Fisheries, Ecosystems and Biodiversity. Accessed June 2024 at <http://www.seaaroundus.org/>.
- Seminoff, J.A., C.D. Allen, G.H. Balazs, P.H. Dutton, T. Eguchi, H.L. Haas, S.A. Hargrove, M.P. Jensen, D.L. Klemm, A.M. Lauritsen, S.L. MacPherson, P. Opay, E.E. Possardt, S.L. Pultz, E.E. Seney, K.S. Van Houtan, and R.S. Waples. 2015. Status Review of the Green Turtle (*Chelonia mydas*) Under the U.S. Endangered Species Act. NOAA Technical Memorandum, NOAA-NMFS-SWFSC-539. 571 p.
- Seney, E.E. and A.M. Landry, Jr. 2008. Movements of Kemp's ridley sea turtles nesting on the upper Texas coast: implications for management. **Endang. Species Res.** 4:73-84.
- Seney, E.E. and A.M. Landry, Jr. 2011. Movement patterns of immature and adult female Kemp's ridley sea turtles in the northwestern Gulf of Mexico. **Mar Ecol. Prog. Ser.** 440:241-254.
- Shaver, D. J. and C.W. Caillouet, Jr. 1998. More Kemp's ridley turtles return to south Texas to nest. **Mar. Turtle News.** 82:1-5.
- Shaver, D.J., K.M. Hart, I. Fujisaki, C. Rubio, A.R. Sartain, J. Pena, P.M. Burchfield, D.G. Gamez, and J. Ortiz. 2013. Foraging area fidelity for Kemp's ridleys in the Gulf of Mexico. **Ecol. Evol.** 3(7):2002-2012.
- Shaver, D.J., K.M. Hart, I. Fujisaki, C. Rubio, A.R. Sartain-Iverson, J. Peña, D. Gomez Gamez, R. de Jesus Gonzales Diaz Miron, P.M. Burchfield, H.J. Martinez, and J. Ortiz. 2016. Migratory corridors of adult female Kemp's ridley turtles in the Gulf of Mexico. **Biol. Conserv.** 194:158-167.
- Shipwreck World. 2024. Accessed June 2024 at <https://www.shipwreckworld.com/maps>
- Sidorovskaia, N., B. Ma, A.S. Ackleh, C. Tiemann, G.E. Ioup, and J.W. Ioup. 2014. Acoustic studies of the effects of environmental stresses on marine mammals in large ocean basins. p. 1155 *In*: AGU Fall Meeting Abstracts, Vol. 1.
- Sierra-Flores R., T. Attack, H. Migaud, and A. Davie. 2015. Stress response to anthropogenic noise in Atlantic cod *Gadus morhua* L. **Aquacult. Eng.** 67:67-76.
- Sills, J.M., B.L. Southall, and C. Reichmuth. 2017. The influence of temporally varying noise from seismic air guns on the detection of underwater sounds by seals. **J. Acoust. Soc. Am.** 141(2):996-1008.
- Simard, Y., F. Samaran, and N. Roy. 2005. Measurement of whale and seismic sounds in the Scotian Gully and adjacent canyons in July 2003. p. 97-115 *In*: K. Lee, H. Bain, and C.V. Hurley (eds.), *Acoustic monitoring and marine mammal surveys in The Gully and outer Scotian Shelf before and during active seismic surveys*. Environ. Stud. Res. Funds Rep. 151. 154 p. (Published 2007).
- Simmonds, M.P., S.J. Dolman, M. Jasny, E.C.M. Parsons, L. Weilgart, A.J. Wright, and R. Leaper. 2014. Marine noise pollution – Increasing recognition but need for more practical action. **J. Ocean Tech.** 9:71-90.
- Slabbekoorn, H., J. Dalen, D. de Haan, H.V. Winter, C. Radford, M.A. Ainslie, K.D. Heaney, T. van Kooten, L. Thomas, and J. Harwood. 2019. Population-level consequences of seismic surveys on fishes: An interdisciplinary challenge. **Fish Fisheries** 20 (4):653-685.



- Smith, M.E. and A.N. Popper. 2023. Temporary threshold shift as a measure of anthropogenic sound effect on fishes. *In*: A.N. Popper, J. Sisneros, A.D. Hawkins, and F. Thomsen (eds.), *The Effects of Noise on Aquatic Life*. Springer, Cham. [https://doi.org/10.1007/978-3-031-10417-6\\_154-1](https://doi.org/10.1007/978-3-031-10417-6_154-1).
- Solan, M., C. Hauton, J.A. Godbold, C.L. Wood, T.G. Leighton, and P. White. 2016. Anthropogenic sources of underwater sound can modify how sediment-dwelling invertebrates mediate ecosystem properties. **Sci. Rep.** 6:20540.
- Solé, M., M. Lenoir, M. Durfort, M. López-Bejar, A. Lombarte, M. van der Schaaer, and M. André. 2013a. Does exposure to noise from human activities compromise sensory information from cephalopod statocysts? **Deep-Sea Res. II** 95:160-181.
- Solé, M., M. Lenoir, M. Durfort, M. López-Bejar, A. Lombarte, and M. André. 2013b. Ultrastructural damage of *Loligo vulgaris* and *Illex coindetii* statocysts after low frequency sound exposure. **PLoS One** 8(10):e78825.
- Solé, M., P. Sigray, M. Lenoir, M. van der Schaar, E. Lalander, and M. André. 2017. Offshore exposure experiments on cuttlefish indicate received sound pressure and particle motion levels associated with acoustic trauma. **Sci. Rep.** 7:45899.
- Solé, M., K. Kaifu, T.A. Mooney, S.L. Nedelec, F. Olivier, A.N. Radford, M. Vazzana, M.A. Wale, J.M. Semmens, S.D. Simpson, G. Buscaino, A. Hawkins, N. Aguilar de Soto, T. Akamatsu, L. Chauvaud, R.D. Day, Q. Fitzgibbon, R.D. McCauley, and M. André. 2023. Marine invertebrates and noise. **Front. Mar. Sci.** 10:1129057.
- Southall, B.L. 2021. Evolutions in marine mammal noise exposure criteria. **Acoustics Today** 17(2):52-60.
- Southall, B.L., A.E. Bowles, W.T. Ellison, J.J. Finneran, R.L. Gentry, C.R. Greene Jr., D. Kastak, D.R. Ketten, J.H. Miller, P.E. Nachtigall, W.J. Richardson, J.A. Thomas, and P.L. Tyack. 2007. Marine mammal noise exposure criteria: initial scientific recommendations. **Aquat. Mamm.** 33(4):411-522.
- Southall, B.L., J.J. Finneran, C. Reichmuth, P.E. Nachtigall, D.R. Ketten, A.E. Bowles, W.T. Ellison, D.P. Nowacek, and P.L. Tyack. 2019. Marine mammal noise exposure criteria: updated scientific recommendations for residual hearing effects. **Aquatic Mamm.** 45(2):125-232.
- Southall, B.L., D.P. Nowacek, A.E. Bowles, V. Senigaglia, L. Bejder, and P.L. Tyack. 2021. Marine mammal noise exposure criteria: assessing the severity of marine mammal behavioral responses to human noise. **Aquatic Mamm.** 47(5):421-464.
- Southall, B.L., G.P. Donovan, R. Racca, R.R. Reeves, A.I. Vedenev, D.W. Weller, and D.P. Nowacek. 2023. Data collection and analysis methods to evaluate potential impacts of seismic surveys and other marine industrial activities on baleen whales. **Ocean Coastal Manage.** 245:106799.
- Spies, R.B., S. Senner, and C.S. Robbins. 2016. An overview of the northern Gulf of Mexico ecosystem. **Gulf Mexico Sci.** 33(1):98-121.
- Sportelli, J.J., K.M. Heimann, and B.L. Jones. 2024. Moderate anthropogenic noise exposure does not affect Navy bottlenose dolphin (*Tursiops truncatus*) whistle rates. **J. Mar. Sci. Eng.** 12(41):2-12.
- Sprogis, K.R., S. Videsen, and P.T. Madsen. 2020. Vessel noise levels drive behavioural responses of humpback whales with implications for whale-watching. **elife** 9:1-17.
- Stone, C.J. 2015. Marine mammal observations during seismic surveys from 1994–2010. JNCC Rep. No. 463a. 64 p.
- Stone, C.J. and M.L. Tasker. 2006. The effects of seismic airguns on cetaceans in U.K. waters. **J. Cetac. Res. Manage.** 8(3):255-263.
- Stone, C.J., K. Hall, S. Mendes, and M.L. Tasker. 2017. The effects of seismic operations in UK waters: analysis of marine mammal observer data. **J. Cetacean Res. Manage.** 16:71-85.



- Stoner, A.W. 1997. The status of queen conch, *Strombus gigas*, research in the Caribbean. **Mar. Fish. Rev.** 59(3):14-33.
- Stoner, A.W., R.A. Glazer, and P.J. Barile. 1996. Larval supply to queen conch nurseries: relationships with recruitment process and population size in Florida and the Bahamas. **J. Shellfish Res.** 15(2):407-420.
- Streever, B., S.W. Raborn, K.H. Kim, A.D. Hawkins, and A.N. Popper. 2016. Changes in fish catch rates in the presence of air gun sounds in Prudhoe Bay, Alaska. **Arctic** [Suppl. 1] 69(4):346–358.
- Supin, A., V. Popov, D. Nechaev, E.V. Sysueva, and V. Rozhnov. 2016. Is sound exposure level a convenient metric to characterize fatiguing sounds? A study in beluga whales. p. 1123-1129 *In*: A.N. Popper and A. Hawkins (eds.), *The Effects of Noise on Aquatic Life II*. Springer, New York, NY. 1292 p.
- SWOT (The State of the World’s Sea Turtles). 2024. Printed maps of sea turtle biogeography. Accessed April 2024 at <https://www.seaturtlestatus.org/printed-maps>.
- Sychenko, O., G. Gailey, R. Racca, A. Rutenko, L. Aerts, and R. Melton. 2017. Gray whale abundance and distribution relative to three seismic surveys near their feeding habitat in 2015. Abstract and presentation at the Society for Marine Mammalogy’s 22nd Biennial Conference on the Biology of Marine Mammals, 22-27 October, Halifax, Nova Scotia, Canada.
- Takeishi, R., L. Sullivan, C. Smith, T. Collier, A. Hall, T. Brosnan, T. Rowles, and L. Schwacke. 2017. The Deepwater Horizon oil spill marine mammal injury assessment. **Endang. Species Res.** 33:95-106.
- Teilmann, J., D.M. Wisniewska, M. Johnson, L.A. Miller, U. Siebert, R. Dietz, S. Sveegaard, A. Galatius, and P.T. Madsen. 2015. Acoustic tags on wild harbour porpoises reveal context-specific reactions to ship noise. *In*: 18. Danske Havforskermøde 2015, 28-30 January 2015.
- Tenessen, J.B. and S.E. Parks. 2016. Acoustic propagation modeling indicates vocal compensation in noise improves communication range for North Atlantic right whales. **Endang. Species Res.** 30:225-237.
- Tervo, O.M., S.B. Blackwell, S. Ditlevsen, A.S. Conrad, A.L. Samson, E. Garde, R.G. Hansen, and M.P. Heide-Jørgensen. 2021. Narwhals react to ship noise and airgun pulses embedded in background noise. **Biol. Lett.** 17(11):20210220.
- Tervo, O.M., S.B. Blackwell, S. Ditlevsen, E. Garde, R.G. Hansen, A.L. Samson, A.S. Conrad, and M.P. Heide-Jørgensen. 2023. Stuck in a corner: Anthropogenic noise threatens narwhals in their once pristine Arctic habitat. **Sci. Adv.** 9(30):eade0440.
- TGS (TGS-NOPEC Geophysical Company). 2024. Gulf of Mexico. Accessed April 2024 at <https://www.tgs.com/seismic/multi-client/north-america/gulf-of-mexico>
- Thode, A.M., K.H. Kim, S.B. Blackwell, C.R. Greene, Jr., C.S. Nations, T.L. McDonald, and A.M. Macrander. 2012. Automated detection and localization of bowhead whale sounds in the presence of seismic airgun surveys. **J. Acoust. Soc. Am.** 131(5):3726-3747.
- Thode, A.M., S.B. Blackwell, A.S. Conrad, K.H. Kim, T. Marques, L. Thomas, C.S. Oedekoven, D. Harris, and K. Bröker. 2020. Roaring and repetition: How bowhead whales adjust their call density and source level (Lombard effect) in the presence of natural and seismic airgun survey noise. **J. Acoust. Soc. Am.** 147(3):2061-2080.
- Thompson, P.M., K.L. Brookes, I.M. Graham, T.R. Barton, K. Needham, G. Bradbury, and N.D. Merchant. 2013. Short-term disturbance by a commercial two-dimensional seismic survey does not lead to long-term displacement of harbour porpoises. **Proc. Royal Soc. B** 280: 20132001.
- Tougaard, J., A.J. Wright, and P.T. Madsen. 2015. Cetacean noise criteria revisited in light of proposed exposure limits for harbour porpoises. **Mar. Poll. Bull.** 90(1-2):196-208.



- Tougaard, J., A.J. Wright, and P.T. Madsen. 2016. Noise exposure criteria for harbor porpoises. p. 1167-1173 *In*: A.N. Popper and A. Hawkins (eds.), *The Effects of Noise on Aquatic Life II*. Springer, New York, NY. 1292 p.
- Tougaard, J., K. Beedholm, and P.T. Madsen. 2022. Thresholds for noise induced hearing loss in harbor porpoises and phocid seals. **J. Acoust. Soc. Am.** 151:4252-4263.
- Tougaard, J., K. Beedholm, and P.T. Madsen. 2023. Temporary threshold shift in porpoise hearing effect of experimental protocol. *In*: A.N. Popper, J. Sisneros, A.D. Hawkins, and F. Thomsen (eds.), *The Effects of Noise on Aquatic Life*. Springer, Cham. [https://doi.org/10.1007/978-3-031-10417-6\\_166-1](https://doi.org/10.1007/978-3-031-10417-6_166-1).
- Tyack, P.L. and L. Thomas. 2019. Using dose-response functions to improve calculations of the impact of anthropogenic noise. **Aquatic Conserv. Mar. Freshw. Ecosyst.** 29(S1):242-253.
- Tyack, P.L. and V.M. Janik. 2013. Effects of noise on acoustic signal production in marine mammals. p. 251-271 *In*: H. Brumm (ed.), *Animal communication and noise*. Springer, Berlin, Heidelberg, Germany. 453 p.
- Tyson, R.B., W.E.D. Piniak, C. Domit, D. Mann, M. Hall, D.P. Nowacek, and M.M.P.B. Fuentes. 2017. Novel bio-logging tool for studying fine-scale behaviors of marine turtles in response to sound. **Front. Mar. Sci.** 4:219.
- USFWS (U.S. Fish and Wildlife Service). 1996. Piping plover (*Charadrius melodus*) Atlantic Coast Population revised recovery plan. Accessed June 2024 at [http://omnilearn.net/esacourse/pdfs/piping\\_plover\\_recovery\\_plan96.pdf](http://omnilearn.net/esacourse/pdfs/piping_plover_recovery_plan96.pdf)
- USFWS. 2001. Endangered and threatened wildlife and plants; final determination of critical habitat for wintering piping plovers. **Fed. Reg.** 66(132, July 10):36038-36142.
- USFWS. 2009. Endangered and threatened wildlife and plants; revised designation of critical habitat for the wintering population of the piping plover (*Charadrius melodus*) in Texas. **Fed. Reg.** 74(95, May 19):23476-23599.
- USGS. 2024a. The national archive of marine seismic surveys. USGS Pacific Coastal and Marine Science Center. Accessed April 2024 at <https://walrus.wr.usgs.gov/namss/search/>.
- USGS (U.S. Geological Service). 2024b. Amver density plot display. U.S. Coast Guard, U.S. Department of Homeland Security. Accessed April 2024 at <https://www.amver.com/Reports/DensityPlots>.
- Valverde, R.A. and K.R. Holzworth. 2017. Sea turtles of the Gulf of Mexico. p. 1189-1351 *In*: C. Ward (ed.), *Habitats and biota of the Gulf of Mexico: before the Deepwater Horizon oil spill*. Springer, New York, NY.
- van Beest, F.M., J. Teilmann, L. Hermannsen, A. Galatius, L. Mikkelsen, S. Sveegaard, J.D. Balle, R. Dietz, and J. Nabe-Nielsen. 2018. Fine-scale movement responses of free-ranging harbour porpoises to capture, tagging and short-term noise pulses from a single airgun. **R. Soc. Open Sci.** 5:170110.
- van der Knaap, I., J. Reubens, L. Thomas, M.A. Ainslie, H.V. Winter, J. Hubert, B. Martin, and H. Slabbekorn. 2021. Effects of a seismic survey on movement of free-ranging Atlantic cod. **Current Biol.** 31(7):1555-1562.
- Van der Wal, S., S.A. Eckert, J.O. Lopez-Plana, W. Hernandez, and K.L. Eckert. 2016. Innovative measures for mitigating potential impacts on sea turtles during seismic surveys. Paper SPE-179215-MS presented at the SPE International Conference and Exhibition on Health, Safety, Security, Environment, and Social Responsibility. 11–13 April 2016, Stavanger, Norway. 11 p.
- Vazzana, M., M. Mauro, M. Ceraulo, M. Dioguardi, E. Papale, S. Mazzola, V. Arizza, F. Beltrame, L. Inguglia, and G. Buscaino. 2020. Underwater high frequency noise: Biological responses in sea urchin *Arbacia lixula* (Linnaeus, 1758). **Comp. Biochem. Physiol. Part A: Mol. Integ. Physiol.** 242:110650.
- Veirs, S., V. Veirs, and J.D. Wood, J.D. 2016. Ship noise extends to frequencies used for echolocation by endangered killer whales. **PeerJ.** 4:p.e1657.
- Vereide, E.H. and S. Kühn. 2023. Effects of anthropogenic noise on marine zooplankton. *In*: A.N. Popper, J.



- Sisneros, A.D. Hawkins, and F. Thomsen (eds.), *The Effects of Noise on Aquatic Life*. Springer, Cham. [https://doi.org/10.1007/978-3-031-10417-6\\_63-1](https://doi.org/10.1007/978-3-031-10417-6_63-1).
- Vereide, E.H., B. Khodabandeloo, and K. de Jong. 2024. The copepod *Acartia* sp. is more sensitive to a rapid pressure drop associated with seismic airguns than *Calanus* sp. **Mar. Ecol. Prog. Ser.** 730:15-20.
- Vereide, E.H., M. Mihaljevic, H.I. Browman, D.M. Fields, M.D. Agersted, J. Titelman, and K. de Jong. 2023. Effects of airgun discharges used in seismic surveys on development and mortality in nauplii of the copepod *Acartia tonsa*. **Environ. Poll.** 327:121469.
- Vilela, R., U. Pena, R. Esteban, and R. Koemans. 2016. Bayesian spatial modeling of cetacean sightings during a seismic acquisition survey. **Mar. Poll. Bull.** 109(1):512-520.
- Vollmer, N.L. 2011. Population structure of common bottlenose dolphins in coastal and offshore waters of the Gulf of Mexico revealed by genetic and environmental analyses. Ph.D. Dissertation from University of Louisiana at Lafayette. 420 p.
- Waddell, E.E. and A. Širović. 2023. Effects of anthropogenic noise and natural soundscape on larval fish behavior in four estuarine species. **J. Acoust. Soc. Am.** 154(2):863-873.
- Wale, M.A., S.D. Simpson, and A.N. Radford. 2013a. Size-dependent physiological responses of shore crabs to single and repeated playback of ship noise. **Biol. Lett.** 9:20121194.
- Wale, M.A., S.D. Simpson, and A.N. Radford. 2013b. Noise negatively affects foraging and antipredator behaviour in shore crabs. **Anim. Behav.** 86:111-118.
- Wale, M.A., R.A. Briers, and K. Diele. 2021. Marine invertebrate anthropogenic noise research – trends in methods and future directions. **Mar. Poll. Bull.** 173:112958.
- Walker, J.L., C.W. Potter, and S.A. Macko. 1999. The diets of modern and historic bottlenose dolphin populations reflected through stable isotopes. **Mar. Mamm. Sci.** 15(2):335-350.
- Wallace, B.P., T. Brosnan, D. McLamb, T. Rowles, E. Ruder, B. Schroeder, L. Schwacke, B. Stacy, L. Sullivan, R. Takeshita, and D. Wehner. 2017. Effects of the *Deepwater Horizon* oil spill on protected marine species. **Endang. Species Res.** 33:1-7.
- Wang, S.V., A. Wrede, N. Tremblay, and J. Beermann. 2022. Low-frequency noise pollution impairs burrowing activities of marine benthic invertebrates. **Environ. Poll.** 310:119899.
- Wartzok, D., A.N. Popper, J. Gordon, and J. Merrill. 2004. Factors affecting the responses of marine mammals to acoustic disturbance. **Mar. Technol. Soc. J.** 37(4):6-15.
- Webster, F.J., B.S. Wise, W.J. Fletcher, and H. Kemps. 2018. Risk assessment of the potential impacts of seismic air gun surveys on marine finfish and invertebrates in Western Australia. Fisheries Research Report No. 288 Department of Primary Industries and Regional Development, Western Australia. 42 p.
- Wei, C. and R.D. McCauley. 2022. Numerical modeling of the impacts of acoustic stimulus on fish otoliths from two directions. **J. Acoust. Soc. Am.** 152(6):3226-3234.
- Weilgart, L.S. 2007. A brief review of known effects of noise on marine mammals. **Int. J. Comp. Psychol.** 20:159-168.
- Weilgart, L.S. 2014. Are we mitigating underwater noise-producing activities adequately? A comparison of Level A and Level B cetacean takes. Working pap. SC/65b/E07. Int. Whal. Comm., Cambridge, UK. 17 p.
- Weilgart, L. 2017a. Din of the deep: noise in the ocean and its impacts on cetaceans. p. 111-124 *In*: A. Butterworth (ed.) *Marine mammal welfare human induced change in the marine environment and its impacts on marine mammal welfare*. Springer.



- Weilgart, L.S. 2017b. The impact of ocean noise pollution on fish and invertebrates. Report for OceanCare, Switzerland. 23 p.
- Weilgart, L.S. 2023. Ocean noise pollution. p. 153-160 *In*: F. Obaidullah (ed.), The Ocean and Us. Springer.
- Weir, C.R. 2007. Observations of marine turtles in relation to seismic airgun sound off Angola. **Mar. Turtle Newsl.** 116:17-20.
- Weir, C.R. and S.J. Dolman. 2007. Comparative review of the regional marine mammal mitigation guidelines implemented during industrial seismic surveys, and guidance towards a worldwide standard. **J. Int. Wildl. Law Policy** 10(1):1-27.
- Weller, D.W., S.H. Rickards, A.L. Bradford, A.M. Burdin, and R.L. Brownell, Jr. 2006a. The influence of 1997 seismic surveys on the behavior of western gray whales off Sakhalin Island, Russia. Paper SC/58/E4 presented to the IWC Scient. Commit., IWC Annu. Meet., 1-13 June, St. Kitts.
- Weller, D.W., G.A. Tsidulko, Y.V. Ivashchenko, A.M. Burdin, and R.L. Brownell, Jr. 2006b. A re-evaluation of the influence of 2001 seismic surveys on western gray whales off Sakhalin Island, Russia. Paper SC/58/E5 presented to the IWC Scient. Commit., IWC Annu. Meet., 1-13 June, St. Kitts.
- Weller, D.W., Y.V. Ivashchenko, G.A. Tsidulko, A.M. Burdin, and R.L. Brownell, Jr. 2002. Influence of seismic surveys on western gray whales off Sakhalin Island, Russia in 2001. Paper SC/54/BRG14, IWC, Western Gray Whale Working Group Meet., 22-25 Oct., Ulsan, South Korea. 12 p.
- Wells, R.S. and M.D. Scott. 2018. Bottlenose dolphin, *Tursiops truncatus*, common bottlenose dolphin. p. 118-124 *In*: B. Würsig, J.G.M. Thewissen, and K.M. Kovacs (eds.), Encyclopedia of Marine Mammals, 3rd ed. Academic Press/Elsevier, San Diego, CA. 1157 p.
- Wensveen, P.J., L.A.E. Huijser, L. Hoek, and R.A. Kastelein. 2014. Equal latency contours and auditory weighting functions for the harbour porpoise (*Phocoena phocoena*). **J. Exp. Biol.** 217(3):359-369.
- Wensveen, P.J., A.M. von Benda-Beckmann, M.A. Ainslie, F.P.A. Lam, P.H. Kvadsheim, P.L. Tyack, and P.J.O. Miller. 2015. How effectively do horizontal and vertical response strategies of long-finned pilot whales reduce sound exposure from naval sonar? **Mar. Environ. Res.** 106:68-81.
- Wiley, D.N., C.A. Mayo, E.M. Maloney, and M.J. Moore. 2016. Vessel strike mitigation lessons from direct observations involving two collisions between noncommercial vessels and North Atlantic right whales (*Eubaleana glacialis*). **Mar. Mammal Sci.** 32(4):1501-1509.
- Williams, R., E. Ashe, L. Yruretagoyena, N. Mastick, M. Siple, J. Wood, R. Joy, R. Langrock, S. Mews, and E. Finne. 2021. Reducing vessel noise increases foraging in endangered killer whales. **Mar. Poll. Bull.** 173:112976.
- Williams, T.M., W.A. Friedl, M.L. Fong, R.M. Yamada, P. Sideivy, and J.E. Haun. 1992. Travel at low energetic cost by swimming and wave-riding bottlenose dolphins. **Nature** 355(6363):821-823.
- Williams, T.M., S.B. Blackwell, O. Tervo, E. Garde, M.H.S. Sinding, B. Richter, and M.P. Heide-Jørgensen. 2022. Physiological responses of narwhales to anthropogenic noise: a case study with seismic airguns and vessel traffic in the Arctic. **Funct. Ecol.** 36:2251-2266.
- Willis, K.L., J. Christensen-Dalsgaard, D.R. Ketten, and C.E. Carr. 2013. Middle ear cavity morphology is consistent with an aquatic origin for testudines. **PLoS One** 8(1):e54086.
- Winsor, M.H., L.M. Irvine, and B.R. Mate. 2017. Analysis of the spatial distribution of satellite-tagged sperm whales (*Physeter macrocephalus*) in close proximity to seismic surveys in the Gulf of Mexico. **Aquatic Mamm.** 43(4):439-446.
- Wisniewska, D.M., M. Johnson, J. Teilmann, U. Siebert, A. Galatius, R. Dietz, and P.T. Madsen. 2018. High rates of vessel noise disrupt foraging in wild harbour porpoises (*Phocoena phocoena*). **Proc. R. Soc. B** 285:20172314.



- Witherington, B., S. Hirma, and R. Hardy. 2012. Young sea turtles of the pelagic Sargassum-dominated drift community: habitat use, population density, and threats. **Mar. Ecol. Prog. Ser.** 463:1-22.
- Witherington, B., A.B. Bolten, K.L. Mansfield, L. Soares, S.A. Ceriani, and N.F. Putman. 2019. Atlantic loggerheads: why isn't the best understood sea turtle recovering? p. 12-19 *In*: R.B. Mast, B.J. Hutchinson, and P.E. Villegas (eds.). SWOT, The State of the World's Sea Turtles, Report Vol. XIV. SWOT, Arlington, VA.
- Wittekind, D., J. Tougaard, P. Stilz, M. Dähne, K. Lucke, C.W. Clark, S. von Benda-Beckmann, M. Ainslie, and U. Siebert. 2016. Development of a model to assess masking potential for marine mammals by the use of airguns in Antarctic waters. p. 1243-1249 *In*: A.N. Popper and A. Hawkins (eds.), The Effects of Noise on Aquatic Life II. Springer, New York, NY. 1292 p.
- Wole, O.G. and E.F. Myade. 2014. Effect of seismic operations on cetacean sightings off-shore Akwa Ibom State, south-south, Nigeria. **Int. J. Biol. Chem. Sci.** 8(4):1570-1580.
- Wright, A., and L.A. Kyhn. 2014. Practical management of cumulative anthropogenic impacts with working marine examples. **Conserv. Biol.** 29(2):333-340.
- Wright, A.J. 2014. Reducing impacts of human ocean noise on cetaceans: knowledge gap analysis and recommendations. 98 p. World Wildlife Fund Global Arctic Programme, Ottawa, ON.
- Wright, A.J. and A.M. Cosentino. 2015. JNCC guidelines for minimizing the risk of injury and disturbance to marine mammals from seismic surveys: we can do better. **Mar. Poll. Bull.** 100(1):231-239.
- Wright, A.J., T. Deak, and E.C.M. Parsons. 2011. Size matters: management of stress responses and chronic stress in beaked whales and other marine mammals may require larger exclusion zones. **Mar. Poll. Bull.** 63(1-4):5-9.
- Würsig, B. 2017. Marine mammals of the Gulf of Mexico. Chapter 13 *In*: C.H. Ward (ed.) Habitats and Biota of the Gulf of Mexico: Before the Deepwater Horizon Oil Spill. Volume 2: Fish Resources, Fisheries, Sea Turtles, Avian Resources, Marine Mammals, Diseases and Mortalities. Springer Nature, New York.
- Würsig, B., S.K. Lynn, T.A. Jefferson, and K.D. Mullin. 1998. Behaviour of cetaceans in the northern Gulf of Mexico relative to survey ships and aircraft. **Aquatic Mamm.** 24(1):41-50.
- Würsig, B., T.A. Jefferson, and D.J. Schmidly. 2000. The marine mammals of the Gulf of Mexico. Texas A&M University Press, College Station, TX. 232 p.
- Würsig, B.G., D.W. Weller, A.M. Burdin, S.H. Reeve, A.L. Bradford, S.A. Blokhin, and R.L. Brownell, Jr. 1999. Gray whales summering off Sakhalin Island, Far East Russia: July–October 1997. A joint U.S.-Russian scientific investigation. Final Report. Rep. from Texas A&M Univ., College Station, TX, and Kamchatka Inst. Ecol. & Nature Manage., Russian Acad. Sci., Kamchatka, Russia, for Sakhalin Energy Investment Co. Ltd. and Exxon Neftegaz Ltd., Yuzhno-Sakhalinsk, Russia. 101 p.
- Yang, W.C., C.F. Chen, Y.C. Chuah, C.R. Zhuang, I.H. Chen, T.A. Mooney, J. Stott, M. Blanchard, I.F. Jen, and L.S. Chou. 2021. Anthropogenic sound exposure-induced stress in captive dolphins and implications for cetacean health. **Front. Mar. Sci.** 8:606736.
- Yazvenko, S.B., T.L. McDonald, S.A. Blokhin, S.R. Johnson, S.K. Meier, H.R. Melton, M.W. Newcomer, R.M. Nielson, V.L. Vladimirov, and P.W. Wainwright. 2007a. Distribution and abundance of western gray whales during a seismic survey near Sakhalin Island, Russia. **Environ. Monit. Assessm.** 134(1-3):45-73.
- Yazvenko, S. B., T.L. McDonald, S.A. Blokhin, S.R. Johnson, H.R. Melton, and M.W. Newcomer. 2007b. Feeding activity of western gray whales during a seismic survey near Sakhalin Island, Russia. **Environ. Monit. Assessm.** 134(1-3):93-106
- Yu, Z.H., H.S. Yang, B.Z. Liu, Q. Xu, K. Xing, and L.B. Zhang. 2010. Growth, survival and immune activity of scallops, *Chlamys farreri* Jones et Preston, compared between suspended and bottom culture in Haizhou Bay, China. **Aquacult. Res.** 41:814-827.



## **APPENDIX A: DETERMINATION OF MITIGATION ZONES<sup>1</sup>**

---

<sup>1</sup> Prepared by L-DEO.



During the planning phase, mitigation zones for the proposed marine seismic surveys were calculated based on modeling by L-DEO for the Level B (160 dB re  $1\mu\text{Pa}_{\text{rms}}$ ) threshold. Received sound levels have been predicted by L-DEO's model (Diebold et al. 2010, provided as Appendix H in NFS and USGS 2011), as a function of distance from the airguns, for the two 105-in<sup>3</sup> GI airguns. This modeling approach uses ray tracing for the direct wave traveling from the array to the receiver and its associated source ghost (reflection at the air-water interface in the vicinity of the array), in a constant-velocity half-space (infinite homogeneous ocean layer, unbounded by a seafloor).

Propagation measurements of pulses from the 36-airgun array at a tow depth of 6 m have been reported in deep water (~1,600 m), intermediate water depth on the slope (~600–1,100 m), and shallow water (~50 m) in the GoM in 2007–2008 (Tolstoy et al. 2009; Diebold et al. 2010). For deep and intermediate-water cases, the field measurements cannot be used readily to derive mitigation radii, as at those sites the calibration hydrophone was located at a roughly constant depth of 350–500 m, which may not intersect all the sound pressure level (SPL) isopleths at their widest point from the sea surface down to the maximum relevant water depth (~2,000 m) for marine mammals (Costa and Williams 1999). Figures 2 and 3 in Appendix H of the NSF and USGS (2011) PEIS show how the values along the maximum SPL line that connects the points where the isopleths attain their maximum width (providing the maximum distance associated with each sound level) may differ from values obtained along a constant depth line. At short ranges, where the direct arrivals dominate and the effects of seafloor interactions are minimal, the data recorded at the deep sites are suitable for comparison with modeled levels at the depth of the calibration hydrophone. At longer ranges, the comparison with the mitigation model—constructed from the maximum SPL through the entire water column at varying distances from the airgun array—is the most relevant.

In deep and intermediate-water depths, comparisons at short ranges between sound levels for direct arrivals recorded by the calibration hydrophone and model results for the same array tow depth are in good agreement (Fig. 12 and 14 in Appendix H of the PEIS). Consequently, isopleths falling within this domain can be predicted reliably by the L-DEO model, although they may be imperfectly sampled by measurements recorded at a single depth. At greater distances, the calibration data show that seafloor-reflected and sub-seafloor-refracted arrivals dominate, whereas the direct arrivals become weak and/or incoherent (Fig. 11, 12, and 16 in Appendix H of the PEIS). Aside from local topography effects, the region around the critical distance (~5 km in Fig. 11 and 12, and ~4 km in Fig. 16 in Appendix H of the PEIS) is where the observed levels rise closest to the mitigation model curve. However, the observed sound levels are found to fall almost entirely below the mitigation model curve (Fig. 11, 12, and 16 in Appendix H of the PEIS). Thus, analysis of the GoM calibration measurements demonstrates that although simple, the L-DEO model is a robust tool for conservatively estimating mitigation radii. In shallow water (<100 m), the depth of the calibration hydrophone (18 m) used during the GoM calibration survey was appropriate to sample the maximum sound level in the water column, and the field measurements reported in Table 1 of Tolstoy et al. (2009) for the 36-airgun array at a tow depth of 6 m can be used to derive mitigation radii.

The proposed surveys would acquire data with two 105-in<sup>3</sup> GI guns (separated by up to 2.4 m) at a tow depth of ~3–4 m. Table A-1 shows the distances at which the 160-dB re  $1\mu\text{Pa}_{\text{rms}}$  sound level is expected to be received for the 2-GI airgun configuration (totaling 210 in<sup>3</sup>) at a 4-m tow depth. For deep water (>1,000 m), we use the deep-water radii obtained from L-DEO model results down to a maximum water depth of 2,000 m (Fig. A-1 and A-2). The radii for intermediate water depths (100–1,000 m) are derived from the deep-water ones by applying a correction factor (multiplication) of 1.5, such that observed levels at very near offsets fall below the corrected mitigation curve (Fig. 16 in Appendix H of the PEIS).



The shallow-water radii are obtained by scaling the empirically derived measurements from the GoM calibration survey to account for the differences in volume and tow depth between the calibration survey (6,600 in<sup>3</sup> at 6 m tow depth) and the proposed survey (210 in<sup>3</sup> at 4 m tow depth). A simple scaling factor is calculated from the ratios of the isopleths calculated by the deep-water L-DEO model, which are essentially a measure of the energy radiated by the source array:

- 150 decibel (dB) Sound Exposure Level (SEL)<sup>1</sup> corresponds to deep-water maximum radii of 725.96 m for the two 105 in<sup>3</sup> GI-guns at 4 m tow depth (Fig. A-1), and 7,244 m for the 6,600 in<sup>3</sup> at 6-m tow depth (Fig. A-2), yielding a scaling factor of 0.10 to be applied to the shallow-water 6-m tow depth results.
- 165 dB SEL corresponds to deep-water maximum radii of 128.2 m for the two 105 in<sup>3</sup> GI-guns at a 4 m tow depth, and 1,284 m for a 6-m tow depth, yielding a scaling factor of 0.10 to be applied to the shallow-water 6-m tow depth results.
- 170 dB SEL corresponds to deep-water maximum radii of 72.7 for the two 105 in<sup>3</sup> GI-guns at a 4 m tow depth (Fig. A-1), and 719 m for the 6,600 in<sup>3</sup> at 6-m tow depth (Fig. A-2), yielding a scaling factor of 0.10.
- 185 dB SEL corresponds to deep-water maximum radii of 12.86 m for the two 105 in<sup>3</sup> at 4-m tow depth, and 126.3 m for a 6-m tow depth, yielding a scaling factor of 0.11 to be applied to the shallow-water 6-m tow depth results.

Measured 160-, 175-, 180-, 190- and 195-dB re 1  $\mu\text{Pa}_{\text{rms}}$  distances in shallow water for the 36-airgun array towed at 6 m depth were 17.5 km, 2.84 km, 1.6 km, 458 m and 240 m, respectively, based on a 95<sup>th</sup> percentile fit (Tolstoy et al. 2009). Multiplying by the scaling factor to account for the tow depth and discharge volume differences between the 6,600 in<sup>3</sup> airgun array at 6 m tow depth and the 210 in<sup>3</sup> GI airgun array at 4 m tow depth yields distances of 1.75 km, 284 m, 160 m, 46 m, and 26 m, respectively.

Table A-1 shows the distances at which the 160- and 175-dB re 1  $\mu\text{Pa}_{\text{rms}}$  sound levels are expected to be received for the two 105 in<sup>3</sup> GI-guns at 4 m tow depth. The 160-dB level is the behavioral disturbance criterion (Level B) that is used by NMFS to estimate anticipated takes for marine mammals; a 175-dB level is used by the National Marine Fisheries Service (NMFS), based on U.S. DoN (2017), to determine behavioral disturbance for sea turtles.

---

<sup>1</sup> SEL (measured in dB re 1  $\mu\text{Pa}^2 \cdot \text{s}$ ) is a measure of the received energy in the pulse and represents the SPL that would be measured if the pulse energy were spread evenly across a 1-s period. Because actual seismic pulses are less than 1 s in duration in most situations, this means that the SEL value for a given pulse is usually lower than the SPL calculated for the actual duration of the pulse. In this EA, we assume that rms pressure levels of received seismic pulses would be 10 dB higher than the SEL values predicted by L-DEO's model.



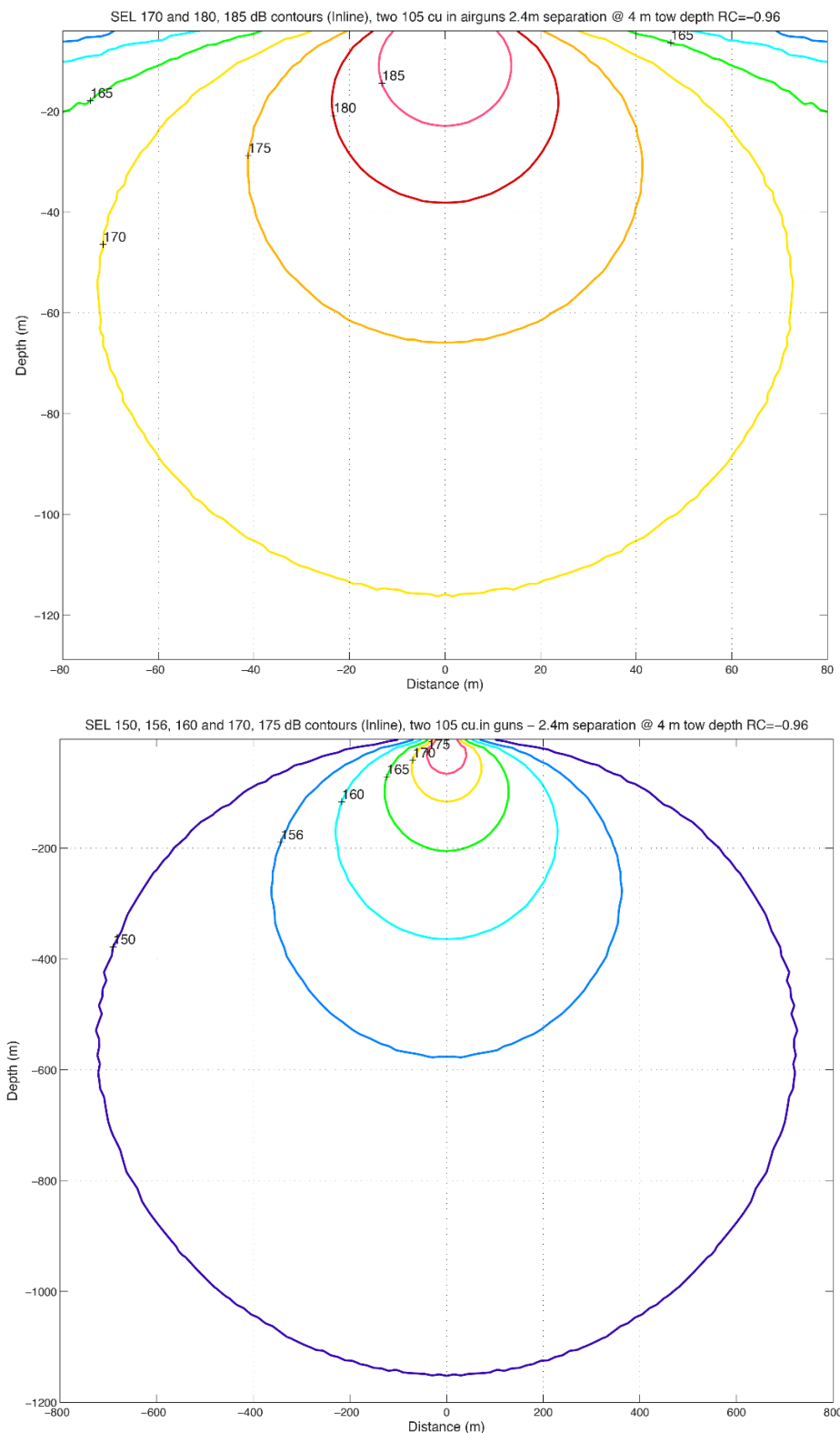


FIGURE A-1. Modeled deep-water received sound exposure levels (SELs) from the two 105-in<sup>3</sup> GI guns, with a 2.4-m gun separation, planned for use during the proposed surveys at a 4-m tow depth. Received rms levels (SPLs) are expected to be ~10 dB higher. The radius to the 150-dB SEL isopleth is a proxy for the 160-dB rms isopleth. The upper plot is a zoomed-in version of the lower plot.



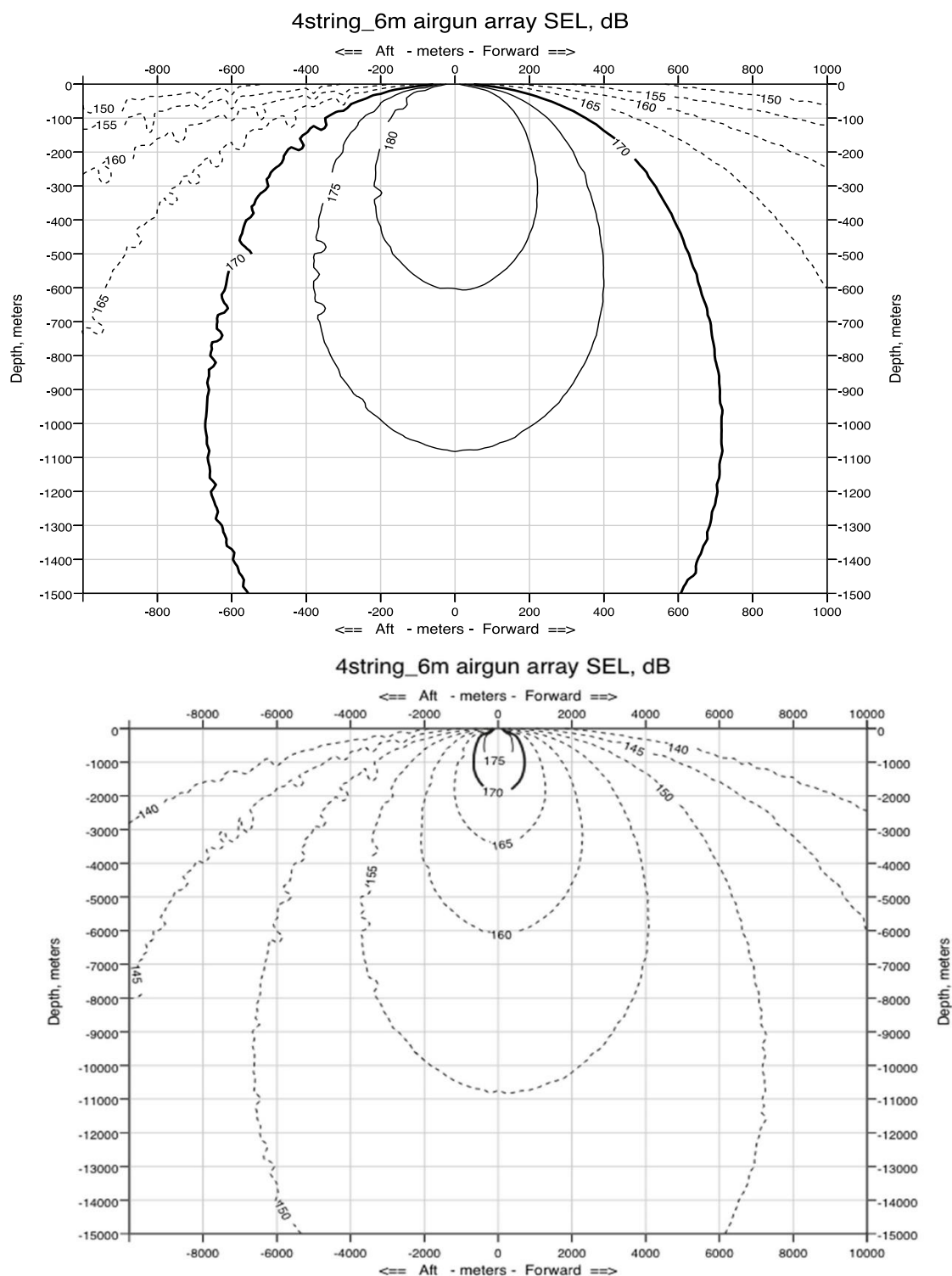


FIGURE A-2. Modeled deep-water received sound exposure levels (SELs) from the 36-airgun array at a 6-m tow depth used during the GoM calibration survey. Received rms levels (SPLs) are expected to be ~10 dB higher. The plot at the top provides the radius to the 170 dB SEL isopleth as a proxy for the 180-dB rms isopleth, and the plot at the bottom provides the radius to the 150-dB SEL isopleth as a proxy for the 160-dB rms isopleth.



TABLE A-15. Level B. Predicted distances to the 160 dB and 175 dB re 1  $\mu\text{Pa}_{\text{rms}}$  sound levels that could be received from two 105-in<sup>3</sup> GI guns (separated by 2.4 m, at a tow depth of 4 m) that would be used during the seismic surveys in the Gulf of Mexico (model results provided by L-DEO).

Airgun Configuration	Water Depth (m) <sup>1</sup>	Predicted rms Distances (m)	
		160 dB	175 dB
Two 105-in <sup>3</sup> GI guns	>1,000	726 <sup>1</sup>	128 <sup>1</sup>
	100-1,000	1,089 <sup>2</sup>	192 <sup>2</sup>
	<100	1,750 <sup>3</sup>	284 <sup>3</sup>

<sup>1</sup> Distance is based on L-DEO model results.

<sup>2</sup> Distance is based on L-DEO model results with a 1.5 × correction factor between deep and intermediate water depths.

<sup>3</sup> Distance is based on empirically derived measurements in the GoM with scaling applied to account for differences in tow depth.

A recent retrospective analysis of acoustic propagation of R/V *Langseth* sources in a coastal/shelf environment from the Cascadia Margin off Washington suggests that predicted (modeled) radii (using an approach similar to that used here) for R/V *Langseth* sources were 2–3 times larger than measured in shallow water, so in fact, as expected, were very conservative (Crone et al. 2014). Similarly, data collected by Crone et al. (2017) during a survey off New Jersey in 2014 and 2015 confirmed that in situ measurements and estimates of the 160- and 180-dB distances collected by R/V *Langseth* hydrophone streamer were 2–3 times smaller than the predicted operational mitigation radii. In fact, five separate comparisons conducted of the L-DEO model with in situ received level<sup>3</sup> have confirmed that the L-DEO model generated conservative mitigation zones, resulting in significantly larger zones than required by NMFS.

In July 2016, NMFS released technical guidance for assessing the effects of anthropogenic sound on marine mammal hearing (NMFS 2016, 2018). The guidance established new thresholds for permanent threshold shift (PTS) onset or Level A Harassment (injury), for marine mammal species, but did not establish new thresholds for Level B Harassment. The new noise exposure criteria for marine mammals account for the newly-available scientific data on temporary threshold shifts (TTS), the expected offset between TTS and PTS thresholds, differences in the acoustic frequencies to which different marine mammal groups are sensitive, and other relevant factors, as summarized by Finneran (2016).

<sup>3</sup> L-DEO surveys off the Yucatán Peninsula in 2004 (Barton et al. 2006; Diebold et al. 2006), in the Gulf of Mexico in 2008 (Tolstoy et al. 2009; Diebold et al. 2010), off Washington and Oregon in 2012 (Crone et al. 2014), and off New Jersey in 2014 and 2015 (Crone et al. 2017).



## Literature Cited

- Barton, P., J. Diebold, and S. Gulick. 2006. Balancing mitigation against impact: a case study from the 2005 Chicxulub seismic survey. **Eos Trans. Amer. Geophys. Union** 87(36), Joint Assembly Suppl., Abstr. OS41A-04. 23–26 May, Baltimore, MD.
- Costa, D.P. and T.M. Williams. 1999. Marine mammal energetics. p. 176-217 *In*: J.E. Reynolds III and S.A. Rommel (eds.), *Biology of marine mammals*. Smithsonian Institution Press, Washington. 578 p.
- Crone, T.J., M. Tolstoy, and H. Carton. 2014. Estimating shallow water sound power levels and mitigation radii for the R/V *Marcus G. Langseth* using an 8 km long MCS streamer. **Geochem., Geophys., Geosyst.** 15(10):3793-3807.
- Crone, T.J., M. Tolstoy, and H. Carton. 2017. Utilizing the R/V *Marcus G. Langseth*'s streamer to measure the acoustic radiation of its seismic source in the shallow waters of New Jersey's continental shelf. **PloS ONE** 12(8):e0183096.
- Diebold, J.B., M. Tolstoy, P.J. Barton, and S.P. Gulick. 2006. Propagation of exploration seismic sources in shallow water. **Eos Trans. Amer. Geophys. Union** 87(36), Joint Assembly Suppl., Abstr. OS41A-03. 23–26 May, Baltimore, MD.
- Diebold, J.B., M. Tolstoy, L. Doermann, S.L. Nooner, S.C. Webb, and T.J. Crone. 2010. R/V *Marcus G. Langseth* seismic source: modeling and calibration. **Geochem. Geophys. Geosyst.** 11(12):Q12012.
- DoN (U.S. Department of the Navy). 2017. Criteria and thresholds for U.S. Navy Acoustic and Explosive Effects Analysis (Phase III). Technical Report prepared by the U.S. Navy.
- Lucke, K., S.B. Martin, and R. Racca. 2020. Evaluating the predictive strength of underwater noise exposure criteria for marine mammals. **J. Acoust. Soc. Am.** 147:3985.
- NMFS. 2016. Technical guidance for assessing the effects of anthropogenic sound on marine mammal hearing: underwater acoustic thresholds for onset of permanent and temporary threshold shifts. U.S. Dept. of Commer., NOAA. 178 p.
- NMFS. 2018. 2018 revision to: technical guidance for assessing the effects of anthropogenic sound on marine mammal hearing (version 2.0). Underwater thresholds for onset of permanent and temporary threshold shifts. Office of Protected Resources Nat. Mar. Fish. Serv., Silver Spring, MD. 167 p.
- Tolstoy, M., J. Diebold, L. Doermann, S. Nooner, S.C. Webb, D.R. Bohnstiehl, T.J. Crone, and R.C. Holmes. 2009. Broadband calibration of R/V *Marcus G. Langseth* four-string seismic sources. **Geochem. Geophys. Geosyst.** 10:Q08011.







## **APPENDIX B: LETTER TO USFWS**



August 28, 2024

Ms. Amy Lueders  
Regional Director, Southwest Region  
U.S. Fish & Wildlife Service  
500 Gold Ave. SW  
Albuquerque, NM 87102

Re: Proposed HR3D seismic surveys in the northern Gulf of Mexico

Dear Ms. Lueders:

The Department of Energy's (DOE) National Energy Technology Laboratory (NETL) proposes to provide funding to the University of Texas (UT) to conduct high-resolution 3-dimensional (HR3D) marine seismic surveys in the northwestern Gulf of Mexico (GoM). The seismic surveys would use one or 2 generator-injector (GI) airguns that would be towed by the TDI-Brooks vessel R/V Brooks McCall (or similar) in nearshore waters off the coast of Texas (Fig. 1). The surveys are proposed to occur within Texas state waters, within 9 nautical miles (n. mi.) from shore; however, the primary study area is no closer to shore than the 10-meter (m) isobath or ~1.3 kilometers (km) [closest point of approach or CPA is Port Aransas]. If no suitable sites (i.e., lease areas) are available within Texas state waters, the surveys would occur on the outer continental shelf (OCS) but within the 30-m isobath or between 13.3 and up to 115 km from shore (alternative study area). The actual surveys (or survey area) would occur in a limited area (~50 km<sup>2</sup>) anywhere within the proposed study area depicted in Fig. 1, although a site within the primary study area is preferred. The water depth at the site could be as shallow as 10 m and no deeper than 30 m.

#### **Project Details**

The purpose of the proposed seismic surveys would be to study the geologic environments beneath the GoM for secure, long-term, large-scale carbon dioxide (CO<sub>2</sub>) storage and enhanced hydrocarbon recovery. The source vessel would tow up to 2 GI airguns (with a volume of up to 105 cubic inches [in<sup>3</sup>] each) and a total discharge volume of approximately 210 in<sup>3</sup> at a depth of 3 m. The source level is up to 233.8 dB0-pk re 1 μPa · m. The receiving system would consist of four 25-m solid-state (solid flexible polymer – not gel or oil filled) hydrophone streamers, spaced 10-m apart (i.e., 30-m spread), and towed at a 2-m depth. The airguns would fire at a shot interval of approximately 12.5 m (5–10 seconds [s]). As the airgun(s) are towed along the survey lines at a speed of approximately 4–5 knots (7.4–9.3 km/hour [h]), the hydrophone streamers would transfer the data to the on board processing system.

Approximately 4,440 km of seismic acquisition are proposed in an area that spans ~50 km<sup>2</sup>. Seismic transects would be acquired 18.5 m apart in tightly spaced grids, with lines extending ~7 km in one direction and ~4 km in a direction perpendicular to the longer lines. The proposed seismic surveys would take place in early 2025 (January to April), for a period of ~20 days, with an additional ~3 days for transit, equipment deployment,



and contingency. The source vessel would leave out of and return to the nearest available port.

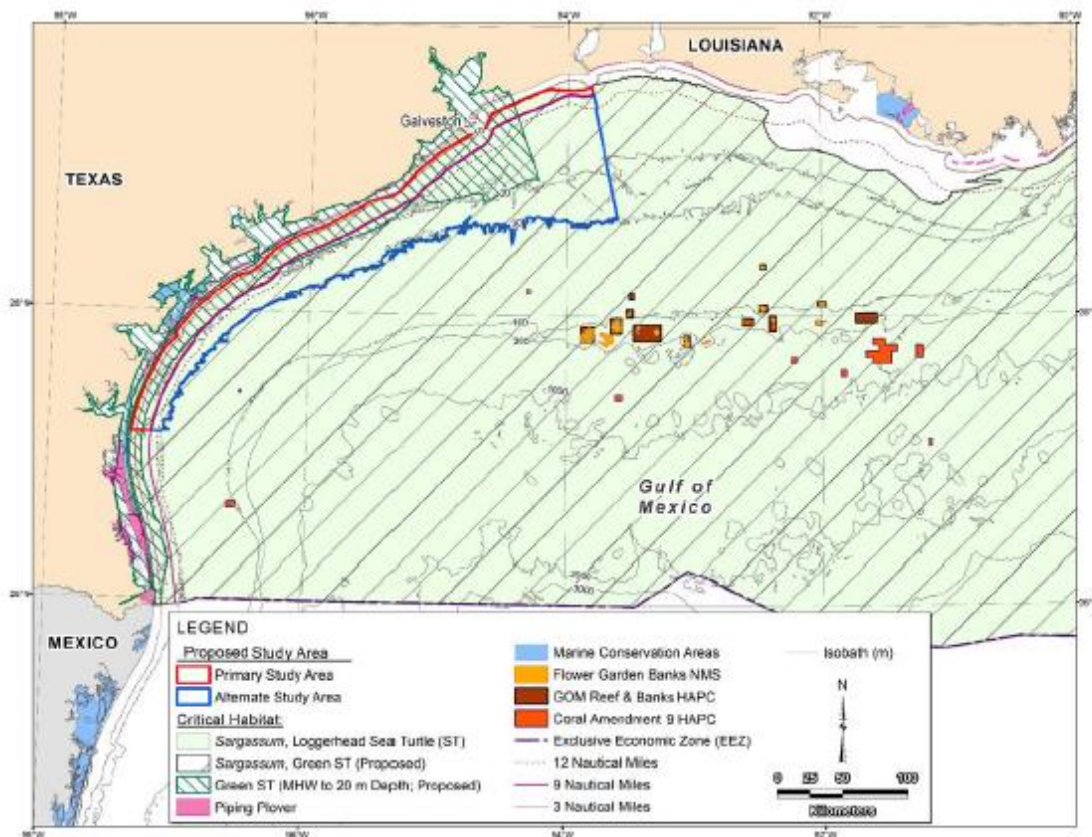


FIGURE 1. Study area for the proposed seismic surveys in the Gulf of Mexico; the seismic tracklines could occur anywhere within the primary or alternate study area but would only cover an area approximately 50 km<sup>2</sup>. Also shown are marine conservation areas (including National Marine Sanctuaries or NMS), marine critical habitat, and Habitat Areas of Particular Concern (HAPC) for species other than Highly-Migratory Species.

An integral part of the planned surveys is a monitoring and mitigation program designed to minimize potential impacts of the proposed activities on marine animals present during the proposed surveys, and to document, as much as possible, the nature and extent of any effects. Potential impacts of the proposed seismic surveys on the environment would be primarily a result of the operation of the airguns. The increased underwater anthropogenic sounds associated with airgun operations could result in avoidance behavior by marine mammals and sea turtles. Injurious impacts to marine mammals and sea turtles have not been proven to occur near airguns or the other types of sound sources to be used. However, a precautionary approach would be taken, and the planned monitoring and mitigation measures would reduce the possibility of any effects. Proposed protection measures designed to mitigate the potential environmental impacts to marine mammals and sea turtles include ramp ups of the 2-GI airgun array; two dedicated observers maintaining a visual watch during all daytime airgun operations, before, and during start ups during the day; clearance zones prior to start up, and shut downs when



sea turtles are detected in or about to enter designated exclusion zone (EZ). For a similar low-energy survey carried out by UT in the northern GoM during March 2024, the EZ for marine mammals was replaced by NMFS with a 200-m clearance zone prior to start up, as shutdowns were not required for cetaceans entering the EZ, unless the cetaceans were species for which take was not authorized or for which take numbers were exceeded. For sea turtles, a 100-m clearance zone and 100-m EZ were used.

#### **Endangered Species Act (ESA)-listed species and critical habitat**

The piping plover (*Charadrius melodus*) is the only ESA-listed seabird species managed by USFWS that is likely to occur within or near the proposed survey area. Critical habitat for this species has been designated along the coast, but none occurs within the proposed survey area. Although occasional sightings of the Florida manatee (*Trichechus manatus latirostris*) are also made in the northwestern GoM, this species is unlikely to be encountered during the proposed surveys. Through avoidance, and the monitoring and mitigation measures outlined above, potential impacts of known occurrences of these two species would be avoided or minimized so that no effects are anticipated. There would be no effect on piping plover habitat, which is located outside of the survey area.

#### **Conclusion**

DOE is preparing an environmental assessment to assess the potential environmental impacts associated with the proposed Project. As part of the National Environmental Policy Act of 1969 (NEPA) process, DOE will consult with interested federal, state, regional, and local agencies. This letter requests the USFWS' concurrence with our determination that the proposed activities would have no effect on ESA-listed species and critical habitat under USFWS jurisdiction pursuant to Section 7 of the ESA of 1973 (16 U.S.C. 1531-1544), as amended, and that no further consultation with USFWS is required. The DOE believes we have used the best scientific data available to reach this conclusion. For discussions regarding the Proposed Action, please do not hesitate to contact me. You can reach me by email at [Johnna.sholtis@netl.doe.gov](mailto:Johnna.sholtis@netl.doe.gov), by telephone at (412) 386-9395, or at the address listed below with any questions or comments.

Sincerely,



Johnna Sholtis, Ph.D.  
NEPA Compliance Officer  
Department of Energy – National Energy Technology Laboratory  
626 Cochran Mill Road, Pittsburgh, PA 15236